

Appendix A2:

Indigenous Communities Consultation

Agency List: Airport Road - 100m north of King Street to 300m north of Huntsmill Drive							
Type	AGENCY	FIRST NAME	SECOND NAME	POSITION	ADDRESS	EMAIL	PHONE
Indigenous	Haudenosaunee Confederacy Development Institute	Hazel	Hill	Interim Director HDI	16 Sunrise Court, Suite 407, P.O. Box 714, Ohsweken, ON N0A 1M0		519 445 4222
Indigenous	The Me is Nation of Ontario and Credit River Metis Council	Linda	Norheim	Manager - Lands, Resources & Consultation	500 Old St. Patrick St, Unit 3, Ottawa, ON K1N 9G4	consultations@metisnation.org	416.977.9881 ext. 102
Indigenous	Curve Lake First Nation		Julie Kapyrka and Kaitlyn Hill	Lands Consultation Liaison	22 Winookeeda Road, Curve Lake, ON K0L 1R0	mdutytoconsult@curvelakefn.ca	705-657-8045 Julie - x239 Kai lyn x222
Indigenous	Curve Lake First Nation	Phyllis	Williams	Chief	22 Winookeeda Road, Curve Lake, ON K0L 1R0	chief@curvelakefn.ca	705-657-8045 x204
Indigenous	Mississaugas of Scugog Island First Nation	Dave	Mowat	Community Consultation Specialist	22521 Island Rd., Port Perry, ON L9L 1B6	dmowat@scugogfirstnation.com	(905)985-3337 x263
Indigenous	Chippewas of Georgina Island, Georgina Island Administration Office	Janice	Taylor	Band Manager	R.R.#2 Box N-13, Sutton West, ON L0E 1R0		705-437-1337 x2223
Indigenous	Alderville First Nation	Skye	Anderson	Land and Resources	11696 Second Line, Roseneath ON K0K 2X0	dsimpson@alderville.ca	905-352-2662 x234
Indigenous	Mississaugas of the Credit Nation	Fawn	Sault	Consultation Manager	2789 Mississauga Road, R.R. #6, Hagersville, ON, N0A 1H0	Megan.DeVries@mmcn.ca Peter.Epler@mmcn.ca	
Indigenous	The Me is Nation of Ontario and Credit River Metis Council	Ted	Cousins		500 Old St. Patrick St, Unit 3, Ottawa, ON K1N 9G4	tedc@metisnation.org	416-977-9881 x112
Indigenous	Indigenous and Northern Affairs Canada			Environmental Assessment Coordination, Environmental Unit, Lands and Economic Development	25 St. Clair Ave E, 8th Floor, Toronto, Ontario M4T 1M2	EACoordination_ON@andc-aadnc.gc.ca	

FIRST NATIONS COMMUNICATIONS LOG								
Agency	Name	Position	Address	Email	Phone	Date Contacted Agency	Confirm Notice Received and details of Comments	Notes
Notice of Commencement								
Haudenosaunee Confederacy Development Institute	Hazel Hill	Interim Director HDI	16 Sunrise Court, Suite 407, P.O. Box 714, Oshweken, ON N0A 1M0	[REDACTED]	519 445 4222	Friday January 12 2018		Spoke to Hazel Hill - she will check records and get back
The Metis Nation of Ontario and Credit River Metis Council	Linda	Manager - Lands, Resources & Consultation	500 Old St. Patrick St, Unit 3, Ottawa, ON K1N 9G4	consultations@metisnation.org	416.977.9881 ext. 102	Friday January 12 2018		Spoke to Linda - she will check records and get back
Curve Lake First Nation	Julie Kapyrka and Kaitlyn Hill	Lands Consultation Liaison	22 Winnokeeda Road, Curve Lake, ON K0L 1R0	mdotykoconsult@curvelakefn.ca	705-857-8045 Julie x238 Kaitlyn x222	Friday January 12 2018		Left message on Julie's VM
Curve Lake First Nation	Phyllis Williams	Chief	22 Winnokeeda Road, Curve Lake, ON K0L 1R0	chief@curvelakefn.ca	705-857-8045 x204	Friday January 12 2018		Left message on Phyllis's VM
Mississaugas of Scouog Island First Nation	Dave Mowat	Community Consultation Specialist	R.R.#2 Box N-13, Sutton West, ON L0E 1R0	dmowat@scouofirstnation.com	905-985-3337 x263	Friday January 12 2018		Left message on Dave's VM
Chippewas of Georgina Island, Georgina Island Administration Office	Janice Taylor	Band Manager	11896 Second Line, Alderville ON K0K 2X0	skjansson@alderville.ca	705-437-1337 x2223	Friday January 12 2018		Left message on Janice's VM
Alderville First Nation	Skye Anderson	Land and Resources			905-352-2662 x234	Friday January 12 2018		Spoke to Skye Anderson - she will check records and get back
PIC #1								
Agency	Name	Position	Address	Email	Phone	Date Contacted Agency	Confirm Notice Received and details of Comments	Notes
Haudenosaunee Confederacy Development Institute	Hazel Hill	Interim Director HDI	16 Sunrise Court, Suite 407, P.O. Box 714, Oshweken, ON N0A 1M0	[REDACTED]	519 445 4222		Confirmation PIC 1 Notice was received	Called Hazel Hill May 28, 2018 - she confirmed that PIC 1 Notice had been received
The Metis Nation of Ontario and Credit River Metis Council	Linda	Manager - Lands, Resources & Consultation	500 Old St. Patrick St, Unit 3, Ottawa, ON K1N 9G4	consultations@metisnation.org	416.977.9881 ext. 102			May 28, 2018 left message on Linda Norheim's extension Follow up phone call December 20, 2018 to confirm receipt of PIC 1 Notice Left msg for Linda Norheim. Ted Cousins called back and asked to be included in future mailings: tedc@metisnation.org Tel: 416-977-9881 x112
Curve Lake First Nation	Julie Kapyrka and Kaitlyn Hill	Lands Consultation Liaison	22 Winnokeeda Road, Curve Lake, ON K0L 1R0	mdotykoconsult@curvelakefn.ca	705-857-8045 Julie x238 Kaitlyn x222			Follow up phone call December 20, 2018 to confirm receipt of PIC 1 Notice Left msg for Julie Kapyrka on voicemail.
Curve Lake First Nation	Phyllis Williams	Chief	22 Winnokeeda Road, Curve Lake, ON K0L 1R0	chief@curvelakefn.ca	705-857-8045 x204			Follow up phone call December 20, 2018 to confirm receipt of PIC 1 Notice Left msg for Kaitlyn Hill on voicemail.
Mississaugas of Scouog Island First Nation	Dave Mowat	Community Consultation Specialist	22521 Island Rd, Port Perry, ON L9L 1B6	dmowat@scouofirstnation.com	905-985-3337 x263			Follow up phone call December 20, 2018 to confirm receipt of PIC 1 Notice Left msg for Dave Mowat on voicemail.
Chippewas of Georgina Island, Georgina Island Administration Office	Janice Taylor	Band Manager	R.R.#2 Box N-13, Sutton West, ON L0E 1R0	janice.taylor@scouofirstnation.com	705-437-1337 x2223			Follow up phone call December 20, 2018 to confirm receipt of PIC 1 Notice Left msg for Janice on voicemail.
Alderville First Nation	Skye Anderson	Land and Resources	11696 Second Line, Roseneath ON K0K 2X0	skjansson@alderville.ca	905-352-2662 x234		Confirmation PIC 1 Notice was received	Called Skye Anderson May 28, 2018 - confirmed that PIC 1 Notice had been received

PIIC #2	Hazel Hill	Interim Director	Address	Phone	Email	Comments
Haudenosaunee Confederacy Development Institute	Hazel Hill	Interim Director HDI	16 Sunrise Court, Suite 407, P.O. Box 714, Oranmore, ON N2A 1M0	519-445-4222	#####	Left message on Hazel Hill's number to confirm if the PIC2 Notice had been received and to let me know if there were any questions or comments for the Region of Peel. Left my telephone contact details.
The Metis Nation of Ontario and Credit River Metis Council	Linda	Manager - Lands, Resources & Consultation	500 Old St. Patrick St. Unit 3, Ottawa, ON K1N 9G4	416-977-9881 ext. 102	#####	Called the number shown in the Phone column and a recorded message for Linda Norheim was to call her on her cell during the COVID-19 time. The number was [REDACTED] I called and left a message to ask if the PIC2 Notice had been received and if there were any questions or comments on the EA to call me. I left me telephone contact number.
Curve Lake First Nation	Julie Kopyrka and Kathryn Hill	Lands Consultation Liaison	22 Winookkeeda Road, Curve Lake, ON K0L 1R0	705-657-8045 Julie x239 Kathryn x222	#####	Called Julie Kopyrka and left a message on her extension to confirm if the PIC2 Notice had been received and if she had any questions or comments on the EA. I left my telephone contact number.
Curve Lake First Nation	Phyllis-EMILY	Chief	22 Winookkeeda Road, Curve Lake, ON K0L 1R0	705-657-8045 x204	#####	The new Chief is now Chief Emily Wheung. I left a message on her voicemail to confirm if the PIC2 Notice had been received and if there were any questions/comments on the EA. I left my telephone contact information.
Mississaugas of Scouog Island First Nation	Dave	Community Consultation Specialist	22521 Island Rd., Port Perry, ON L9L 1B6	(905)985-3337 x263	#####	Left a message for Dave Mowat to confirm if the PIC2 Notice had been received and if there were any questions/comments on the EA. Left my telephone contact information.
Chippewas of Georgina Island, Georgina Island Administration Office	Janice	Band Manager	R.R.#2 Box N-13, Sutton West, ON L0E 1R0	705-437-1337 x2223	#####	Left a message for Janice Taylor to confirm if the PIC2 Notice had been received and if there were any questions/comments on the EA. Left my telephone contact information.
Alderville First Nation	Skye	Land and Resources	11698 Second Line, Roseneath ON K0K 2X0	905-352-2662 x234	#####	Message was left on the voicemail to confirm if the PIC2 Notice had been received and if there were any questions/comments on the EA. Left my telephone contact information.
OTHER COMMUNICATIONS						
Mississaugas of the Credit First Nation	Chris Neill	Arch Operations Supervisor	2769 Mississauga Road, R.R. #6, Hagersville, ON, N0A 1H0	February 4, 2019 (email)		Emailed to find out if received the PIC 1 Notice, any interest/comments on the project, Stage 1 is available and let us know if want to receive a copy.
	Meagan Devries	Arch Operations Supervisor		February 13, 2019 (email)		Chris Neill no longer working at MCFN, as per Meagan (Arch Operations Supervisor) Devries. She requested the Stage 1 Archaeological Assessment report and if Stage 2 fieldwork is required that the Field Liaison Representatives participate in the fieldwork alongside the archaeologist.
	Meagan Devries	Arch Operations Supervisor		March 8, 2019 (email)		Stage 1 Archaeological Assessment sent to MCFN
	Meagan Devries	Arch Operations Supervisor		April 1, 2019 (email)		Meagan Devries confirmed no outstanding concerns with the Stage 1 report at this time and that MCFN's Field Liaison Representatives are required during the Stage 2 archaeological assessment
	Gran Chief Konrad Souli		255 place Chef Michel Laveau, Wendake, QC G0A 4V0	February 4, 2019 (email)		Emailed to find out if wish to receive information on study (not currently on mailing list). Informed that Stage 1 is available and let us know if want to receive a copy
	Maxime Picard			February 4, 2019 (email)		Email from Maxime Picard that Huron-Wendat Nation want to be involved in the project. Request the Stage 1 Archaeological Assessment
Huron-Wendat First Nation				March 8, 2019 (email)		Stage 1 Archaeological Assessment sent to Huron-Wendat First Nation
	Maxime Picard			March 8, 2019 (email)		Receipt of report acknowledged and asked to receive a copy of subsequent archaeological stage reports and to be informed in the event that any indigenous material is encountered in the next phases of the project

From: [Maraj, Ashwantie \(Kelly\)](#)
To: ["janice.taylor@georginaisland.com"](mailto:janice.taylor@georginaisland.com)
Cc: [Bubas, Sonya](#); [Saddi, Asha](#)
Subject: Notice of Public Information Centre No. 1, Airport Road from King Street to Huntsmill Drive, Town of Caledon, Municipal Class Environmental Assessment Study
Date: Monday, May 28, 2018 3:40:00 PM
Attachments: [Chippewas of Georgina Island - Notice of Airport Road PIC 1..pdf](#)
[image002.jpg](#)

Hello Janice Taylor

Attached is the Public Information Centre (PIC) No. 1 Notice together with a Comment Sheet. The PIC is being held on June 4 and further details can be found in the Notice.

Thank you

Kelly (Ashwantie) Maraj, CAP
Administrative Assistant to the Manager
Infrastructure Programming & Studies
Public Works, Transportation
Phone: 905-791-7800 ext. 7831
Fax: 905-791-1442

ROP-email



Chippewas of Georgina Island
Georgina Island Administration Office
R.R.#2 Box N-13
Sutton West, ON L0E 1R0

Attention: Janice Taylor, Band Manager

Public Works

10 Peel Centre Dr.
Suite B
Brampton, ON
L6T 4B9
tel: 905-791-7800

peelregion.ca

Re: Notice of Public Information Centre No. 1
Airport Road from King Street to Huntsmill Drive, Town of Caledon
Municipal Class Environmental Assessment Study

The Region of Peel is proceeding with the Schedule C Municipal Class Environmental Assessment Study for Airport Road from 100m north of King Street to 300m north of Huntsmill Drive in the Town of Caledon. **We invite you or a representative of your organization to attend the first Public Information Centre (PIC) for this study on June 4, 2018.**

The upcoming PIC will present information on the problems and opportunities identified within the corridor, including environmental conditions, and preliminary assessment of alternative solutions. The PIC will be held on:

Monday, June 4, 2018
6:00 p.m. - 8:00 p.m.
Caledon East Community Centre, Hall A, 6215 Old Church Road, Caledon

Additional details are provided in the attached *Notice of Public Information Centre No. 1*. The Project Team welcomes your comments on the study. You may use the attached Comment Sheet and submit your comments to Asha Saddi by mail, fax or email.

If you cannot attend the PIC on June 4, you can view the PIC information on June 5 at <http://www.peelregion.ca/pw/transportation/environ-assess/airport-road-improvements.htm> and provide your comments online. We request that all comments be received by the Project Team by Tuesday, June 19, 2018.

We look forward to seeing you at the PIC. In the meantime, please do not hesitate to contact me if you have any questions or comments.

Sincerely,



Sonya Bubas, MCIP, RPP

Project Manager, Infrastructure Programming and Studies

Tel.: 905-791-7800 ext. 7801

Email: sonya.bubas@peelregion.ca

encl: 1) Comment Sheet; 2) Notice of Public Information Centre No. 1

c: Asha Saddi, Technical Analyst, Region of Peel

Comment Sheet

**Airport Road Environmental Assessment
100m north of King Street to 300m north of Huntmill Drive
Town of Caledon**

**Public Information Centre No. 1
Monday, June 4, 2018**

PLEASE PRINT

Name: _____

Date: _____

E-mail: _____

Number & Street: _____

City: _____

Postal Code: _____

Comments:

Please send your comments by Tuesday, June 19, 2018 to:

Asha Saddi, BA(Hons), PMP
Technical Analyst, Region of Peel
10 Peel Centre Drive, Suite B, 4th floor
Brampton, Ontario L6T 4B9
Phone: 905-791-7800 ext. 7794
Fax: 905-791-1442
Email: asha.saddi@peelregion.ca

Public Works

10 Peel Centre Dr.
Suite B
Brampton, ON
L6T 4B9
tel: 905-791-7800

peelregion.ca

NOTICE OF PUBLIC INFORMATION CENTRE NO.1

AIRPORT ROAD FROM KING STREET TO HUNSMILL DRIVE, TOWN OF CALEDON

MUNICIPAL CLASS ENVIRONMENTAL ASSESSMENT STUDY

The Study

The Region of Peel is conducting a Class Environmental Assessment Study for Airport Road from 100m north of King Street to 300m north of Huntsmill Drive in the Town of Caledon (see map). The purpose of the Study is to:

- Address long term issues related to planned future growth
- Enhance the safety of Airport Road by examining intersection improvements, potential for roundabouts, and traffic calming measures for truck and other vehicular traffic through Caledon East
- Promote healthy living by examining infrastructure improvements for walking and cycling

This Study will not be considering road widening for additional through traffic lanes on Airport Road and will support the Caledon East Community Improvement Plan, including streetscaping.

The Process

The Study is being conducted in compliance with Schedule 'C' of the Municipal Class Environmental Assessment, which is approved under the Ontario *Environmental Assessment Act*.

Public Consultation

Two Public Information Centres are planned as part of the Class Environmental Assessment process. The first Public Information Centre will be an informal drop-in centre with information presented on display, including the problems and opportunities identified within the corridor, existing environmental conditions, and preliminary assessment of alternative planning solutions.



PUBLIC INFORMATION CENTRE NO. 1

Monday, June 4, 2018 – 6 p.m. to 8 p.m.
Caledon East Community Complex, Hall A
6215 Old Church Road, Caledon

Your opinion matters
and we welcome your
participation.

Please forward your
comments by
Tuesday, June 19,
2018

For information on this Study, updates on the Community Working Group meetings and the online Comment Form for this Public Information Centre, visit our website at:

<http://www.peelregion.ca/pw/transportation/envIRON-assess/airport-road-improvements.htm>

If you have any questions or comments on the Study, please contact:

Sonya Bubas, MCIP, RPP
Project Manager
Region of Peel
10 Peel Centre Drive, Suite B, 4th Floor
Brampton, ON L6T 4B9
Tel: 905-791-7800 ext. 7801
Fax: 905-791-1442
Email: sonya.bubas@peelregion.ca

Asha Saddi, BA(Hons), PMP
Technical Analyst
Region of Peel
10 Peel Centre Drive, Suite B, 4th Floor
Brampton, ON L6T 4B9
Tel: 905-791-7800 ext. 7794
Fax: 905-791-1442
Email: asha.saddi@peelregion.ca

This Notice first issued on May 24, 2018

The Region of Peel is committed to ensure that all Regional services, programs and facilities are inclusive and accessible for persons with disabilities. Please contact the Project Manager if you need any disability accommodation to participate in the study.

Information will be collected in accordance with the *Municipal Freedom of Information and Protection of Privacy Act*. With the exception of personal information, all comments will become part of the public record.

September 16, 2020
Project No. 16-4360

Chippewas of Georgina Island, Georgina Island, Administration Office
R.R.#2 Box N-13, Sutton West, ON L0E 1R0

Attn: Janice Taylor, Band Manager

Public Works

10 Peel Centre Dr.
Suite B
Brampton, ON
L6T 4B9
tel: 905-791-7800

peelregion.ca

RE: Notice of Public Information Centre No. 2
Airport Road from King Street to Huntmill Drive, Town of Caledon
Municipal Class Environmental Assessment Study

The Region of Peel is conducting the Schedule C Municipal Class Environmental Assessment Study for Airport Road from 100m north of King Street to 300m north of Huntmill Drive in the Town of Caledon. **We invite you or a representative of your organization to attend the second Public Information Centre (PIC) for this Study on September 23, 2020.**

Due to the current COVID-19 guidelines, the second PIC will be held in an online format to present the evaluation of alternative design concepts and recommended preliminary design.

- Join the **live online presentation** on **September 23** from **6 p.m. to 8 p.m.** to hear more about the project and ask questions. Information on how to join the Presentation will be provided on the Project Website.
- Visit the **Project Website** from **September 17 to October 14** to review project details: <http://www.peelregion.ca/pw/transportation/envirom-assess/airport-road-improvements.htm>
- **Provide your feedback by October 14, 2020.** Share your comments during the live session on September 23 and complete the online Survey and/or Comment Sheet in the link above.

Additional details on the Study are provided in the attached Notice of Public Information Centre No. 2. If you cannot attend the PIC on September 23, you can view the presentation on September 24 on the Project Website and provide your comments online. You can also provide your comments on the enclosed Comment Sheet and email it to Asha Saddi at asha.saddi@peelregion.ca.

We look forward to your attendance at this online PIC. In the meantime, please do not hesitate to contact me if you have any questions or comments.

Sincerely,



Sonya Bubas, MCIP, RPP
Project Manager
Infrastructure Programming and Studies
Tel.: 905-791-7800 ext. 7801
Email: sonya.bubas@peelregion.ca

encl: Notice of Public Information Centre No. 2
Comment Sheet

cc: Asha Saddi, Technical Analyst, Region of Peel

Comment Sheet

**Airport Road Environmental Assessment
100m north of King Street to 300m north of Huntsmill Drive
Town of Caledon**

**Public Information Centre No.2
Wednesday, September 23, 2020**

PLEASE PRINT

Name: _____

Date: _____

E-mail: _____

Number & Street _____

City _____

Postal Code _____

Comments:

Please send your comments by **Wednesday, October 14, 2020** to:

Asha Saddi, BA(Hons), PMP
Technical Analyst
Region of Peel
Tel: 905-791-7800 x7794
Email: asha.saddi@peelregion.ca

Information will be collected in accordance with the *Municipal Freedom of Information and Protection of Privacy Act*. With the exception of personal information, all comments will become part of the public record.

NOTICE OF PUBLIC INFORMATION CENTRE NO. 2

AIRPORT ROAD FROM KING STREET TO HUNTSMILL DRIVE, TOWN OF CALEDON MUNICIPAL CLASS ENVIRONMENTAL ASSESSMENT STUDY

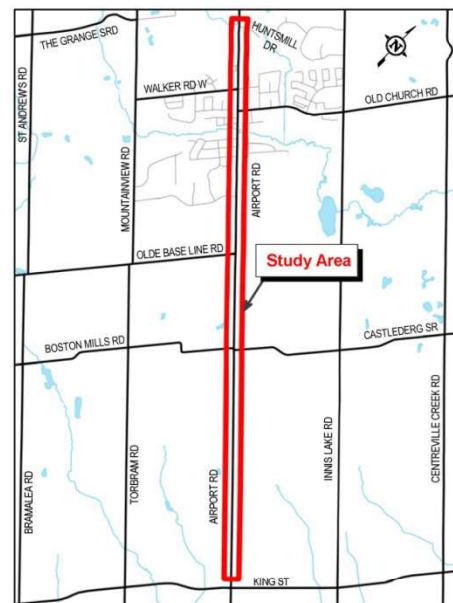
The Region of Peel is conducting a Class Environmental Assessment (EA) Study for Airport Road from 100m north of King Street to 300m north of Huntsmill Drive in the Town of Caledon (see map). The purpose of the Study is to:

- Address long term issues related to planned future growth,
- Enhance the safety of the Airport Road corridor by examining intersection improvements, potential for roundabouts and traffic calming measures for truck and other vehicular traffic through Caledon East, and
- Promote infrastructure improvements to facilitate walking and cycling.

The Study is being conducted in compliance with Schedule 'C' of the Municipal Class Environmental Assessment (Municipal Engineers Association, as amended in 2015), which is approved under the *Ontario Environmental Assessment Act*.

PUBLIC INFORMATION CENTRE NO. 2

Due to the current COVID-19 guidelines, the Public Information Centre (PIC) will be held in an online format to present the evaluation of alternative design concepts and recommended preliminary design.



To have questions answered and provide input/comments you can:

- **Join the live online presentation on September 23 from 6 p.m. to 8 p.m.** to hear more about the project and ask questions. Information on how to join the Presentation will be provided on the Project Website.
- **Visit the Project Website from September 17 to October 14** to review project details:
<http://www.peelregion.ca/pw/transportation/envirom-assess/airport-road-improvements.htm>
- **Provide your feedback by October 14, 2020.** Share your comments during the live session on September 23 and complete the online Survey and/or Comment Sheet in the link above. You can also email your comments to the Project Team members listed below.

The Project Team will review and consider the feedback received at the PIC and confirm the recommended preliminary design. An Environmental Study Report (ESR) will be prepared to document the planning, consultation and design process. The ESR will be made available for public review for a minimum of 30 calendar days.

If you have any questions or comments on the Study, please contact either of the following Project Team members:

Sonya Bubas, MCIP, RPP
Project Manager
Region of Peel
10 Peel Centre Drive, Suite B, 4th Floor
Brampton, ON L6T 4B9
Tel: 905-791-7800 ext. 7801
Email: sonya.bubas@peelregion.ca

Asha Saddi, BA(Hons), PMP
Technical Analyst
Region of Peel
10 Peel Centre Drive, Suite B, 4th Floor
Brampton, ON L6T 4B9
Tel: 905-791-7800 ext. 7794
Email: asha.saddi@peelregion.ca

The Region of Peel is committed to ensure that all Regional services, programs and facilities are inclusive and accessible for persons with disabilities. Please contact the Project Manager if you need any disability accommodation to participate in the study.

Information will be collected in accordance with the *Municipal Freedom of Information and Protection of Privacy Act*. With the exception of personal information, all comments will become part of the public record

Construction statement regarding COVID-19

Critical infrastructure construction is an essential service. We're keeping employees, contractors and the community safe by complying with [provincial guidelines](#), physical distancing, using personal protective equipment, and adjusting work schedules and shifts.

Construction project updates can be found at peelregion.ca/construction

Follow [Peel Public Works on Twitter](#) for service updates and changes.

This notice was first issued on September 10, 2020

From: [Saddi, Asha](#)
To: [Megan DeVries](#)
Cc: [Bubas, Sonya](#)
Subject: RE: Airport Road Environmental Assessment (King Street to Huntsmill Drive)
Date: Friday, March 8, 2019 11:36:00 AM
Attachments: [image002.gif](#)
[image003.jpg](#)
[New Archive_20190228T134652.zip](#)

Hello Megan,

Thank you for getting back. Attached for your review is the Stage 1 Archaeological Assessment Report [REDACTED]

[REDACTED]
[REDACTED]
[REDACTED]
[REDACTED]

Please let me know of any comments by Friday, March 29.

I look forward to hearing from you.

Regards,

Asha Saddi, BA(Hons), PMP

Technical Analyst, Infrastructure Programming & Studies

Transportation Division

Public Works, Region of Peel

Tel: 905-791-7800 x7794

Fax: 905-791-1442

Asha.Saddi@peelregion.ca

WWY logo



This email, including any attachments, is intended for the recipient specified in the message and may contain information which is confidential or privileged. Any unauthorized use or disclosure of this email is prohibited. If you are not the intended recipient or have received this e-mail in error, please notify the sender via return email and permanently delete all copies of the email. Thank you.

From: Megan DeVries <Megan.DeVries@mncfn.ca>

Sent: February 13, 2019 10:09 AM

To: Saddi, Asha <asha.saddi@peelregion.ca>

Cc: Bubas, Sonya <sonya.bubas@peelregion.ca>

Subject: RE: Airport Road Environmental Assessment (King Street to Huntsmill Drive)

Good morning,

Please note that Chris Neill is no longer employed by the Mississaugas of the Credit. My name is Megan DeVries and I am the Archaeological Operations Supervisor for the Department of Consultation and Accommodation. I have CC'd Fawn Sault, our Consultation Manager. She can follow up with you regarding the PIC notice.

I would like to review the Stage 1 archaeological report. Please note that, if Stage 2 fieldwork is required, MCFN requires that its Field Liaison Representatives participate in the fieldwork alongside the archaeologist.

Sincerely,

Megan.

Megan DeVries, M.A.

Archaeological Operations Supervisor

Department of Consultation and Accommodation (DOCA)

Mississaugas of the Credit First Nation (MCFN)

4065 Highway 6 North, Hagersville, ON N0A 1H0

P: 905-768-4260 | M: 289-527-2763

<http://www.mncfn.ca>

This email and any files transmitted with it are confidential and intended solely for the use of the individual or entity to whom they are addressed. If you are not the intended recipient you are notified that disclosing, copying, distributing or taking any action in reliance on the contents of this information is strictly prohibited. Please note that any views or opinions presented in this email are solely those of the author and do not necessarily represent those of the Mississaugas of the Credit First Nation.

From: Saddi, Asha [<mailto:asha.saddi@peelregion.ca>]

Sent: Monday, February 4, 2019 2:18 PM

To: Megan DeVries <Megan.DeVries@mncfn.ca>

Cc: Bubas, Sonya <sonya.bubas@peelregion.ca>

Subject: Airport Road Environmental Assessment (King Street to Huntsmill Drive)

Hello Chris,

The Region of Peel is completing a Schedule C Municipal Class Environmental Assessment (EA) for the improvements to Airport Road from 100m north of King Street to 300m north of Huntsmill Drive. The project team held the first Public Information Center (PIC) last June and in order to keep you informed a PIC notice was also mailed to you.

Please let me know if you received the PIC notice and also if you have an interest in the project or have any comments for the project team.

The Stage 1 Archaeological Report is available and if you would like to receive a copy, please let me know.

I look forward to hearing from you.

Regards,

Asha Saddi, BA(Hons), PMP

Technical Analyst, Infrastructure Programming & Studies

Transportation Division

Public Works, Region of Peel

Tel: 905-791-7800 x7794

Fax: 905-791-1442

Asha.Saddi@peelregion.ca

WWY logo



From: [Saddi, Asha](#)
To: tedc@metisnation.org
Cc: [Bubas, Sonya](#)
Subject: Airport Road Environmental Assessment from 100m north of King Street to 300m north of Huntsmill Drive
Date: Thursday, December 20, 2018 3:21:00 PM
Attachments: [image003.jpg](#)

Hello Ted,

It was very nice to talk to you today. Thank you for confirming that we should include you in our mailing for future notices.

As discussed, please find attached a link to our study website which provides you with information on the study to date: <http://www.peelregion.ca/pw/transportation/construction/environmental-assessment/caledon.asp>

If you have any questions or require any further information please do not hesitate to contact me or the Project Manager, Sonya Bubas.

Regards,

Asha Saddi, BA(Hons), PMP

Technical Analyst, Infrastructure Programming & Studies

Transportation Division

Public Works, Region of Peel

Tel: 905-791-7800 x7794

Fax: 905-791-1442

Asha.Saddi@peelregion.ca

WWY logo



From: [Megan DeVries](#)
To: [Saddi, Asha](#)
Cc: [Bubas, Sonya](#)
Subject: RE: Airport Road Environmental Assessment (King Street to Huntsmill Drive)
Date: Monday, April 1, 2019 10:26:11 AM
Attachments: [image001.gif](#)
[image002.jpg](#)

Good morning,

Thank you for your patience. We have no outstanding concerns with the Stage 1 report at this time. However, as previously communicated, MCFN's Field Liaison Representatives are required on location during the Stage 2 archaeological assessment.

Sincerely,

Megan.

Megan DeVries, M.A.

Archaeological Operations Supervisor

Department of Consultation and Accommodation (DOCA)

Mississaugas of the Credit First Nation (MCFN)

4065 Highway 6 North, Hagersville, ON N0A 1H0

P: 905-768-4260 | M: 289-527-2763

<http://www.mncfn.ca>

This email and any files transmitted with it are confidential and intended solely for the use of the individual or entity to whom they are addressed. If you are not the intended recipient you are notified that disclosing, copying, distributing or taking any action in reliance on the contents of this information is strictly prohibited. Please note that any views or opinions presented in this email are solely those of the author and do not necessarily represent those of the Mississaugas of the Credit First Nation.

From: Saddi, Asha [mailto:asha.saddi@peelregion.ca]

Sent: Friday, March 8, 2019 11:37 AM

To: Megan DeVries <Megan.DeVries@mncfn.ca>

Cc: Bubas, Sonya <sonya.bubas@peelregion.ca>

Subject: RE: Airport Road Environmental Assessment (King Street to Huntsmill Drive)

Hello Megan,

Thank you for getting back. Attached for your review is the Stage 1 Archaeological Assessment Report [REDACTED]

[REDACTED]

[REDACTED]

[REDACTED]

[REDACTED]

Please let me know of any comments by Friday, March 29.

I look forward to hearing from you.

Regards,

Asha Saddi, BA(Hons), PMP

Technical Analyst, Infrastructure Programming & Studies


Transportation Division

Public Works, Region of Peel

Tel: 905-791-7800 x7794

Fax: 905-791-1442

Asha.Saddi@peelregion.ca



This email, including any attachments, is intended for the recipient specified in the message and may contain information which is confidential or privileged. Any unauthorized use or disclosure of this email is prohibited. If you are not the intended recipient or have received this e-mail in error, please notify the sender via return email and permanently delete all copies of the email. Thank you.

From: Megan DeVries <Megan.DeVries@mncfn.ca>

Sent: February 13, 2019 10:09 AM

To: Saddi, Asha <asha.saddi@peelregion.ca>

Cc: Bubas, Sonya <sonya.bubas@peelregion.ca>

Subject: RE: Airport Road Environmental Assessment (King Street to Huntsmill Drive)

Good morning,

Please note that Chris Neill is no longer employed by the Mississaugas of the Credit. My name is Megan DeVries and I am the Archaeological Operations Supervisor for the Department of Consultation and Accommodation. I have CC'd Fawn Sault, our Consultation Manager. She can follow up with you regarding the PIC notice.

I would like to review the Stage 1 archaeological report. Please note that, if Stage 2 fieldwork is required, MCFN requires that its Field Liaison Representatives participate in the fieldwork alongside the archaeologist.

Sincerely,

Megan.

Megan DeVries, M.A.

Archaeological Operations Supervisor

Department of Consultation and Accommodation (DOCA)

Mississaugas of the Credit First Nation (MCFN)

4065 Highway 6 North, Hagersville, ON N0A 1H0

P: 905-768-4260 | M: 289-527-2763

<http://www.mncfn.ca>

This email and any files transmitted with it are confidential and intended solely for the use of the individual or entity to whom they are addressed. If you are not the intended recipient you are notified that disclosing, copying, distributing or taking any action in reliance on the contents of this information is strictly prohibited. Please note that any views or opinions presented in this email are solely those of the author and do not necessarily represent those of the Mississaugas of the Credit First Nation.

From: Saddi, Asha [<mailto:asha.saddi@peelregion.ca>]

Sent: Monday, February 4, 2019 2:18 PM

To: Megan DeVries <Megan.DeVries@mncfn.ca>

Cc: Bubas, Sonya <sonya.bubas@peelregion.ca>

Subject: Airport Road Environmental Assessment (King Street to Huntsmill Drive)

Hello Chris,

The Region of Peel is completing a Schedule C Municipal Class Environmental Assessment (EA) for the improvements to Airport Road from 100m north of

King Street to 300m north of Huntsmill Drive. The project team held the first Public Information Center (PIC) last June and in order to keep you informed a PIC notice was also mailed to you.

Please let me know if you received the PIC notice and also if you have an interest in the project or have any comments for the project team.

The Stage 1 Archaeological Report is available and if you would like to receive a copy, please let me know.

I look forward to hearing from you.

Regards,

Asha Saddi, BA(Hons), PMP

Technical Analyst, Infrastructure Programming & Studies

Transportation Division

Public Works, Region of Peel

Tel: 905-791-7800 x7794

Fax: 905-791-1442

Asha.Saddi@peelregion.ca

WWY logo



September 16, 2020
Project No. 16-4360

Mississaugas of the Credit First Nation
2789 Mississauga Road, R.R. #6
Hagersville, ON, N0A 1H0

Attn: Fawn Sault, Consultation Manager

Public Works

10 Peel Centre Dr.
Suite B
Brampton, ON
L6T 4B9
tel: 905-791-7800

peelregion.ca

RE: Notice of Public Information Centre No. 2
Airport Road from King Street to Huntmill Drive, Town of Caledon
Municipal Class Environmental Assessment Study

The Region of Peel is conducting the Schedule C Municipal Class Environmental Assessment Study for Airport Road from 100m north of King Street to 300m north of Huntmill Drive in the Town of Caledon. **We invite you or a representative of your organization to attend the second Public Information Centre (PIC) for this Study on September 23, 2020.**

Due to the current COVID-19 guidelines, the second PIC will be held in an online format to present the evaluation of alternative design concepts and recommended preliminary design.

- Join the **live online presentation** on **September 23** from **6 p.m. to 8 p.m.** to hear more about the project and ask questions. Information on how to join the Presentation will be provided on the Project Website.
- Visit the **Project Website** from **September 17 to October 14** to review project details: <http://www.peelregion.ca/pw/transportation/envirom-assess/airport-road-improvements.htm>
- **Provide your feedback by October 14, 2020.** Share your comments during the live session on September 23 and complete the online Survey and/or Comment Sheet in the link above.

Additional details on the Study are provided in the attached Notice of Public Information Centre No. 2. If you cannot attend the PIC on September 23, you can view the presentation on September 24 on the Project Website and provide your comments online. You can also provide your comments on the enclosed Comment Sheet and email it to Asha Saddi at asha.saddi@peelregion.ca.

We look forward to your attendance at this online PIC. In the meantime, please do not hesitate to contact me if you have any questions or comments.

Sincerely,



Sonya Bubas, MCIP, RPP

Project Manager
Infrastructure Programming and Studies
Tel.: 905-791-7800 ext. 7801
Email: sonya.bubas@peelregion.ca

encl: Notice of Public Information Centre No. 2
Comment Sheet
cc: Asha Saddi, Technical Analyst, Region of Peel

Comment Sheet

**Airport Road Environmental Assessment
100m north of King Street to 300m north of Huntsmill Drive
Town of Caledon**

**Public Information Centre No.2
Wednesday, September 23, 2020**

PLEASE PRINT

Name: _____

Date: _____

E-mail: _____

Number & Street _____

City _____

Postal Code _____

Comments:

Please send your comments by **Wednesday, October 14, 2020** to:

Asha Saddi, BA(Hons), PMP
Technical Analyst
Region of Peel
Tel: 905-791-7800 x7794
Email: asha.saddi@peelregion.ca

Information will be collected in accordance with the *Municipal Freedom of Information and Protection of Privacy Act*. With the exception of personal information, all comments will become part of the public record.

NOTICE OF PUBLIC INFORMATION CENTRE NO. 2

AIRPORT ROAD FROM KING STREET TO HUNTSMILL DRIVE, TOWN OF CALEDON MUNICIPAL CLASS ENVIRONMENTAL ASSESSMENT STUDY

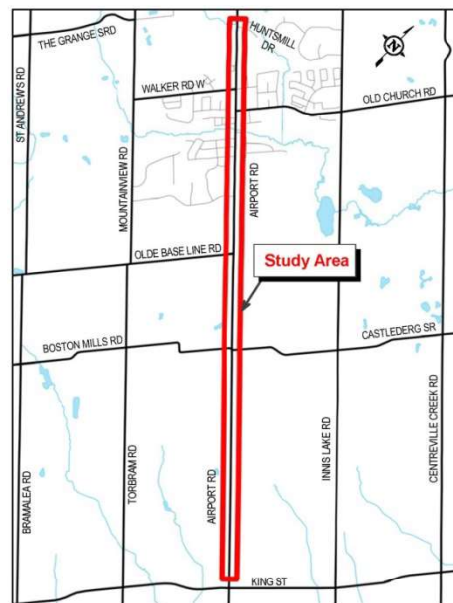
The Region of Peel is conducting a Class Environmental Assessment (EA) Study for Airport Road from 100m north of King Street to 300m north of Huntsmill Drive in the Town of Caledon (see map). The purpose of the Study is to:

- Address long term issues related to planned future growth,
- Enhance the safety of the Airport Road corridor by examining intersection improvements, potential for roundabouts and traffic calming measures for truck and other vehicular traffic through Caledon East, and
- Promote infrastructure improvements to facilitate walking and cycling.

The Study is being conducted in compliance with Schedule 'C' of the Municipal Class Environmental Assessment (Municipal Engineers Association, as amended in 2015), which is approved under the *Ontario Environmental Assessment Act*.

PUBLIC INFORMATION CENTRE NO. 2

Due to the current COVID-19 guidelines, the Public Information Centre (PIC) will be held in an online format to present the evaluation of alternative design concepts and recommended preliminary design.



To have questions answered and provide input/comments you can:

- **Join the live online presentation on September 23 from 6 p.m. to 8 p.m.** to hear more about the project and ask questions. Information on how to join the Presentation will be provided on the Project Website.
- **Visit the Project Website from September 17 to October 14** to review project details:
<http://www.peelregion.ca/pw/transportation/enviro-assess/airport-road-improvements.htm>
- **Provide your feedback by October 14, 2020.** Share your comments during the live session on September 23 and complete the online Survey and/or Comment Sheet in the link above. You can also email your comments to the Project Team members listed below.

The Project Team will review and consider the feedback received at the PIC and confirm the recommended preliminary design. An Environmental Study Report (ESR) will be prepared to document the planning, consultation and design process. The ESR will be made available for public review for a minimum of 30 calendar days.

If you have any questions or comments on the Study, please contact either of the following Project Team members:

Sonya Bubas, MCIP, RPP
Project Manager
Region of Peel
10 Peel Centre Drive, Suite B, 4th Floor
Brampton, ON L6T 4B9
Tel: 905-791-7800 ext. 7801
Email: sonya.bubas@peelregion.ca

Asha Saddi, BA(Hons), PMP
Technical Analyst
Region of Peel
10 Peel Centre Drive, Suite B, 4th Floor
Brampton, ON L6T 4B9
Tel: 905-791-7800 ext. 7794
Email: asha.saddi@peelregion.ca

The Region of Peel is committed to ensure that all Regional services, programs and facilities are inclusive and accessible for persons with disabilities. Please contact the Project Manager if you need any disability accommodation to participate in the study.

Information will be collected in accordance with the *Municipal Freedom of Information and Protection of Privacy Act*. With the exception of personal information, all comments will become part of the public record

Construction statement regarding COVID-19

Critical infrastructure construction is an essential service. We're keeping employees, contractors and the community safe by complying with [provincial guidelines](#), physical distancing, using personal protective equipment, and adjusting work schedules and shifts.

Construction project updates can be found at peelregion.ca/construction

Follow [Peel Public Works on Twitter](#) for service updates and changes.

This notice was first issued on September 10, 2020

From: [Maxime Picard](#)
To: [Saddi, Asha](#)
Cc: [REDACTED]
Subject: TR: Airport Road Environmental Assessment (King Street to Huntsmill Drive)
Date: Monday, February 4, 2019 3:48:44 PM
Attachments: [image002.jpg](#)
[image001.jpg](#)

Good afternoon Asha,
Many thanks for your email.
The Huron-Wendat Nation for sure wants to be involved in this project.
Effectively if you could provide us the Stage 1 archaeological assessment it would be greatly appreciated.
Best regards,
Maxime Picard



De : Saddi, Asha [<mailto:asha.saddi@peelregion.ca>]
Envoyé : 4 février 2019 14:18
À : administration@cnhw.qc.ca
Cc : Bubas, Sonya
Objet : Airport Road Environmental Assessment (King Street to Huntsmill Drive)

Dear Grand Chief Konrad Sioui,

The Region of Peel is completing a Schedule C Municipal Class Environmental Assessment (EA) for the improvements to Airport Road from 100m north of King Street to 300m north of Huntsmill Drive and held the first Public Information Center (PIC) last June. The Huron-Wendat First Nation is currently not on our mailing list and if you are interested in receiving future information on the EA, the project team would be glad to include the Huron-Wendat First Nation in the mailing list.

The Stage 1 Archaeological Report is also available and if you would like to

receive a copy, please let me know.

I look forward to hearing from you.

Regards,

Asha Saddi, BA(Hons), PMP

Technical Analyst, Infrastructure Programming & Studies

Transportation Division

Public Works, Region of Peel

Tel: 905-791-7800 x7794

Fax: 905-791-1442

Asha.Saddi@peelregion.ca

WWY logo



From: [Maxime Picard](#)
To: [Saddi, Asha](#)
Cc: [Bubas, Sonya](#)
Subject: RE: Airport Road Environmental Assessment (King Street to Huntsmill Drive)
Date: Friday, March 8, 2019 1:45:33 PM
Attachments: [image001.jpg](#)
[image002.gif](#)
[image003.jpg](#)

Good afternoon Saddi,
Thanks for providing the report.
The Huron-Wendat Nation would like to receive copy of the next archaeological stages reports.
Furthermore, we insist to be informed in the event that any indigenous material is encountered in the next phases of the project.
Best regards,
Maxime Picard



De : Saddi, Asha [mailto:asha.saddi@peelregion.ca]
Envoyé : 8 mars 2019 11:48
À : Maxime Picard
Cc : [REDACTED] administration@cnhw.qc.ca; Bubas, Sonya
Objet : RE: Airport Road Environmental Assessment (King Street to Huntsmill Drive)

Hello Maxime,

Thank you for getting back. Attached for your review is the Stage 1
Archaeological Assessment Report [REDACTED]

[REDACTED]
[REDACTED]
[REDACTED]
[REDACTED]

Please let me know of any comments by Friday, March 29.

I look forward to hearing from you.

Regards,

Asha Saddi, BA(Hons), PMP

Technical Analyst, Infrastructure Programming & Studies

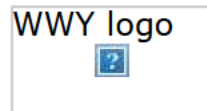
Transportation Division

Public Works, Region of Peel

Tel: 905-791-7800 x7794

Fax: 905-791-1442

Asha.Saddi@peelregion.ca



This email, including any attachments, is intended for the recipient specified in the message and may contain information which is confidential or privileged. Any unauthorized use or disclosure of this email is prohibited. If you are not the intended recipient or have received this e-mail in error, please notify the sender via return email and permanently delete all copies of the email. Thank you.

From: Maxime Picard <maxime.picard@cnhw.qc.ca>

Sent: February 4, 2019 3:49 PM

To: Saddi, Asha <asha.saddi@peelregion.ca>

Cc: [REDACTED]

Subject: TR: Airport Road Environmental Assessment (King Street to Huntsmill Drive)

Good afternoon Asha,


Many thanks for your email.

The Huron-Wendat Nation for sure wants to be involved in this project.

Effectively if you could provide us the Stage 1 archaeological assessment it would be greatly appreciated.

Best regards,

Maxime Picard



De : Saddi, Asha [<mailto:asha.saddi@peelregion.ca>]

Envoyé : 4 février 2019 14:18

À : administration@cnhw.qc.ca

Cc : Bubas, Sonya

Objet : Airport Road Environmental Assessment (King Street to Huntsmill Drive)

Dear Grand Chief Konrad Sioui,

The Region of Peel is completing a Schedule C Municipal Class Environmental Assessment (EA) for the improvements to Airport Road from 100m north of King Street to 300m north of Huntsmill Drive and held the first Public Information Center (PIC) last June. The Huron-Wendat First Nation is currently not on our mailing list and if you are interested in receiving future information on the EA, the project team would be glad to include the Huron-Wendat First Nation in the mailing list.

The Stage 1 Archaeological Report is also available and if you would like to receive a copy, please let me know.

I look forward to hearing from you.

Regards,

Asha Saddi, BA(Hons), PMP

Technical Analyst, Infrastructure Programming & Studies

Transportation Division

Public Works, Region of Peel

Tel: 905-791-7800 x7794

Fax: 905-791-1442

Asha.Saddi@peelregion.ca

WWY logo



From: [Saddi, Asha](#)
To: [Maxime Picard](#)
Cc: [REDACTED]; administration@cnhw.qc.ca; [Bubas, Sonya](#)
Subject: RE: Airport Road Environmental Assessment (King Street to Huntsmill Drive)
Date: Friday, March 8, 2019 11:47:00 AM
Attachments: [image003.gif](#)
[image004.jpg](#)
[image005.jpg](#)
[New Archive_20190228T134652.zip](#)

Hello Maxime,

Thank you for getting back. Attached for your review is the Stage 1 Archaeological Assessment Report [REDACTED]

Please let me know of any comments by Friday, March 29.

I look forward to hearing from you.

Regards,

Asha Saddi, BA(Hons), PMP

Technical Analyst, Infrastructure Programming & Studies

Transportation Division

Public Works, Region of Peel

Tel: 905-791-7800 x7794

Fax: 905-791-1442

Asha.Saddi@peelregion.ca

WWY logo



This email, including any attachments, is intended for the recipient specified in the message and may contain information which is confidential or privileged. Any unauthorized use or disclosure of this email is prohibited. If you are not the intended recipient or have received this e-mail in error, please notify the sender via return email and permanently delete all copies of the email. Thank you.

From: Maxime Picard <maxime.picard@cnhw.qc.ca>

Sent: February 4, 2019 3:49 PM

To: Saddi, Asha <asha.saddi@peelregion.ca>

Cc: [REDACTED]

Subject: TR: Airport Road Environmental Assessment (King Street to Huntsmill Drive)

Good afternoon Asha,

Many thanks for your email.

The Huron-Wendat Nation for sure wants to be involved in this project.

Effectively if you could provide us the Stage 1 archaeological assessment it would be greatly

appreciated.
Best regards,
Maxime Picard



De : Saddi, Asha [<mailto:asha.saddi@peelregion.ca>]
Envoyé : 4 février 2019 14:18
À : administration@cnhw.qc.ca
Cc : Bubas, Sonya
Objet : Airport Road Environmental Assessment (King Street to Huntmill Drive)

Dear Grand Chief Konrad Sioui,

The Region of Peel is completing a Schedule C Municipal Class Environmental Assessment (EA) for the improvements to Airport Road from 100m north of King Street to 300m north of Huntmill Drive and held the first Public Information Center (PIC) last June. The Huron-Wendat First Nation is currently not on our mailing list and if you are interested in receiving future information on the EA, the project team would be glad to include the Huron-Wendat First Nation in the mailing list.

The Stage 1 Archaeological Report is also available and if you would like to receive a copy, please let me know.

I look forward to hearing from you.

Regards,

Asha Saddi, BA(Hons), PMP

Technical Analyst, Infrastructure Programming & Studies

Transportation Division

Public Works, Region of Peel

Tel: 905-791-7800 x7794

Fax: 905-791-1442

Asha.Saddi@peelregion.ca

WWY logo



From: [Maraj, Kelly](#)
To: chief@curvelakefn.ca
Cc: [Bubas, Sonya](#); [Saddi, Asha](#)
Subject: Airport Road EA - Notice of PIC 2
Date: Wednesday, September 16, 2020 1:30:30 PM
Attachments: [AIRPORT ROAD PIC 2.pdf](#)
[PIC 2 Notice, Airport Road EA.pdf](#)
[image001.jpg](#)

Hello


Please find attached a cover letter and Comment Sheet to supplement the PIC 2 Notice sent last week.

Regards,

Sonya Bubas, MCIP, RPP

Project Manager
Infrastructure Programming & Studies
Region of Peel

Kelly (Ashwantie) Maraj, CAP, OM
Administrative Assistant to the Manager
Infrastructure Programming & Studies
Transportation



From: Saddi, Asha
Sent: September 10, 2020 5:19 PM
To: sally.drummond@caledon.ca; paula.strachan@caledon.ca; Kant Chawla <Kant.Chawla@caledon.ca>; Sylvia Kirkwood <Sylvia.Kirkwood@caledon.ca>; fuwing.wong@caledon.ca; maa.ea.review@ontario.ca; jackie.vandevalk@ontario.ca; Robert.Greene@ontario.ca; Mark.Christie@ontario.ca; Maria.lawaid@ontario.ca; kim.peters@ontario.ca; MEA.Notices.EAAB@ontario.ca; Bell, Trevor (MOECC <Trevor.Bell@ontario.ca>; Aurora.McAllister@ontario.ca; Weifang.dong@ontario.ca; Hatcher, Laura (MTCS) <Laura.E.Hatcher@ontario.ca>; Barboza, Karla (MHSTCI) <Karla.Barboza@ontario.ca>; jason.white@ontario.ca; necgeorgetown@ontario.ca; marcus.sanderson@opp.ca; Anjala.puvananathan@ceaa-acee.gc.ca; rob.dobos@ec.gc.ca; dan.thompson@dfo-mpo.gc.ca; EACoordination_ON@andc-aadnc.gc.ca; EnviroOnt@tc.gc.ca; 'Kilis, Jakub' <Jakub.Kilis@cvc.ca>; Caroline Mugo <Caroline.Mugo@trca.ca>; ablais@csdccc.edu.on.ca; bertrandm@csvgamonde.ca; branko.vidovic@peelsb.com; Singh, Amar <amar.singh@peelsb.com>; Dundas, Peter F. <Peter.Dundas@peelregion.ca>; markups@enbridge.com; Meetpal Chhina <Meetpal.Chhina@enbridge.com>; Damien Edwin <Damien.Edwin@enbridge.com>; Marcel Mallia

<Marcel.Mallia@enbridge.com>; Emilio Labra <Emilio.Labra@enbridge.com>;
Mike.Miller@enbridge.com; Mark-Ups <Mark-Ups@enbridge.com>; Meetpal Chhina
<Meetpal.Chhina@enbridge.com>; westcentralzonescheduling@hydroone.com;
zone2scheduling@hydroone.com; Nadeen.Wajdi-Houjeily@HydroOne.com;
ian.mitchell@hydroone.com; edgar.henriquez@rci.rogers.com; Info@tnpi.ca; Michelle Gruszecki
<mgruszecki@tnpi.ca>; Alyssa Rhynold <Arhynold@tnpi.ca>; Sandrine Exibard-Edgar
<seedgar@tnpi.ca>; utility.circulations@zayo.com; consultations@metisnation.org;
mdutytoconsult@curvelakefn.ca; chief@curvelakefn.ca; dmowat@scugogfirstnation.com;
dsimpson@alderville.ca; Megan DeVries <Megan.DeVries@mncfn.ca>; tedc@metisnation.org
Cc: Bubas, Sonya <sonya.bubas@peelregion.ca>

Subject: Airport Road EA - Notice of PIC 2

Good afternoon,

Please find attached Notice of Public Information Centre (PIC) No. 2 for the Environmental Assessment (EA) on Airport Road from King Street to Huntsmill Drive. The PIC is being held as a live online event on Wednesday, September 23 from 6-8pm. The attached notice provides additional information on how you can provide your input and how you will be able to join the live event.

We look forward to meeting with you online on September 23.

Sonya Bubas, MCIP, RPP

Project Manager

Infrastructure Programming & Studies

Region of Peel

10 Peel Centre Dr., Suite B, 4th Floor

Brampton, ON L6T 4B9

905-791-7800 ext. 7801

September 15, 2020
Project No. 16-4360

Public Works

10 Peel Centre Dr.
Suite B
Brampton, ON
L6T 4B9
tel: 905-791-7800

peelregion.ca

**RE: Notice of Public Information Centre No. 2
Airport Road from King Street to Huntmill Drive, Town of Caledon
Municipal Class Environmental Assessment Study**

The Region of Peel is conducting the Schedule C Municipal Class Environmental Assessment Study for Airport Road from 100m north of King Street to 300m north of Huntmill Drive in the Town of Caledon. **We invite you or a representative of your organization to attend the second Public Information Centre (PIC) for this Study on September 23, 2020.**

Due to the current COVID-19 guidelines, the second PIC will be held in an online format to present the evaluation of alternative design concepts and recommended preliminary design.

- Join the **live online presentation** on **September 23** from **6 p.m. to 8 p.m.** to hear more about the project and ask questions. Information on how to join the Presentation will be provided on the Project Website.
- Visit the **Project Website** from **September 17 to October 14** to review project details: <http://www.peelregion.ca/pw/transportation/enviro-assess/airport-road-improvements.htm>
- **Provide your feedback by October 14, 2020.** Share your comments during the live session on September 23 and complete the online Survey and/or Comment Sheet in the link above.

Additional details on the Study are provided in the attached Notice of Public Information Centre No. 2. If you cannot attend the PIC on September 23, you can view the presentation on September 24 on the Project Website and provide your comments online. You can also provide your comments on the enclosed Comment Sheet and email it to Asha Saddi at asha.saddi@peelregion.ca.

We look forward to your attendance at this online PIC. In the meantime, please do not hesitate to contact me if you have any questions or comments.

Sincerely,



Sonya Bubas, MCIP, RPP
Project Manager
Infrastructure Programming and Studies
Tel.: 905-791-7800 ext. 7801
Email: sonya.bubas@peelregion.ca

encl: Notice of Public Information Centre No. 2
Comment Sheet

cc: Asha Saddi, Technical Analyst, Region of Peel

Comment Sheet

**Airport Road Environmental Assessment
100m north of King Street to 300m north of Huntsmill Drive
Town of Caledon**

**Public Information Centre No.2
Wednesday, September 23, 2020**

PLEASE PRINT

Name: _____

Date: _____

E-mail: _____

Number & Street _____

City _____

Postal Code _____

Comments:

Please send your comments by **Wednesday, October 14, 2020** to:

Asha Saddi, BA(Hons), PMP
Technical Analyst
Region of Peel
Tel: 905-791-7800 x7794
Email: asha.saddi@peelregion.ca

Information will be collected in accordance with the *Municipal Freedom of Information and Protection of Privacy Act*. With the exception of personal information, all comments will become part of the public record.

NOTICE OF PUBLIC INFORMATION CENTRE NO. 2

AIRPORT ROAD FROM KING STREET TO HUNTSMILL DRIVE, TOWN OF CALEDON MUNICIPAL CLASS ENVIRONMENTAL ASSESSMENT STUDY

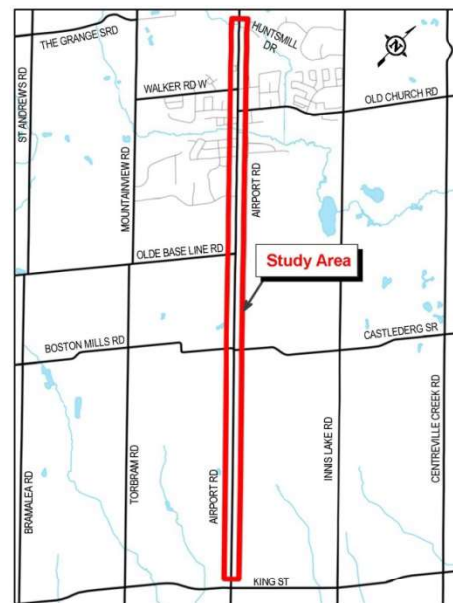
The Region of Peel is conducting a Class Environmental Assessment (EA) Study for Airport Road from 100m north of King Street to 300m north of Huntsmill Drive in the Town of Caledon (see map). The purpose of the Study is to:

- Address long term issues related to planned future growth,
- Enhance the safety of the Airport Road corridor by examining intersection improvements, potential for roundabouts and traffic calming measures for truck and other vehicular traffic through Caledon East, and
- Promote infrastructure improvements to facilitate walking and cycling.

The Study is being conducted in compliance with Schedule 'C' of the Municipal Class Environmental Assessment (Municipal Engineers Association, as amended in 2015), which is approved under the *Ontario Environmental Assessment Act*.

PUBLIC INFORMATION CENTRE NO. 2

Due to the current COVID-19 guidelines, the Public Information Centre (PIC) will be held in an online format to present the evaluation of alternative design concepts and recommended preliminary design.



To have questions answered and provide input/comments you can:

- **Join the live online presentation on September 23 from 6 p.m. to 8 p.m.** to hear more about the project and ask questions. Information on how to join the Presentation will be provided on the Project Website.
- **Visit the Project Website from September 17 to October 14** to review project details:
<http://www.peelregion.ca/pw/transportation/envirom-assess/airport-road-improvements.htm>
- **Provide your feedback by October 14, 2020.** Share your comments during the live session on September 23 and complete the online Survey and/or Comment Sheet in the link above. You can also email your comments to the Project Team members listed below.

The Project Team will review and consider the feedback received at the PIC and confirm the recommended preliminary design. An Environmental Study Report (ESR) will be prepared to document the planning, consultation and design process. The ESR will be made available for public review for a minimum of 30 calendar days.

If you have any questions or comments on the Study, please contact either of the following Project Team members:

Sonya Bubas, MCIP, RPP
Project Manager
Region of Peel
10 Peel Centre Drive, Suite B, 4th Floor
Brampton, ON L6T 4B9
Tel: 905-791-7800 ext. 7801
Email: sonya.bubas@peelregion.ca

Asha Saddi, BA(Hons), PMP
Technical Analyst
Region of Peel
10 Peel Centre Drive, Suite B, 4th Floor
Brampton, ON L6T 4B9
Tel: 905-791-7800 ext. 7794
Email: asha.saddi@peelregion.ca

The Region of Peel is committed to ensure that all Regional services, programs and facilities are inclusive and accessible for persons with disabilities. Please contact the Project Manager if you need any disability accommodation to participate in the study.

Information will be collected in accordance with the *Municipal Freedom of Information and Protection of Privacy Act*. With the exception of personal information, all comments will become part of the public record

Construction statement regarding COVID-19

Critical infrastructure construction is an essential service. We're keeping employees, contractors and the community safe by complying with [provincial guidelines](#), physical distancing, using personal protective equipment, and adjusting work schedules and shifts.

Construction project updates can be found at peelregion.ca/construction

Follow [Peel Public Works on Twitter](#) for service updates and changes.

This notice was first issued on September 10, 2020

From: [Maraj, Kelly](#)
To: mydutytoconsult@curvelakefn.ca
Cc: [Saddi, Asha](#); [Bubas, Sonya](#)
Subject: FW: Airport Road EA - Notice of PIC 2
Date: Wednesday, September 16, 2020 1:28:51 PM
Attachments: [AIRPORT ROAD PIC 2.pdf](#)
[PIC 2 Notice, Airport Road EA.pdf](#)
[image001.jpg](#)

Hello


Please find attached a cover letter and Comment Sheet to supplement the PIC 2 Notice sent last week.

Regards,

Sonya Bubas, MCIP, RPP

Project Manager
Infrastructure Programming & Studies
Region of Peel

Kelly (Ashwantie) Maraj, CAP, OM
Administrative Assistant to the Manager
Infrastructure Programming & Studies
Transportation



From: Saddi, Asha
Sent: September 10, 2020 5:19 PM
To: sally.drummond@caledon.ca; paula.strachan@caledon.ca; Kant Chawla <Kant.Chawla@caledon.ca>; Sylvia Kirkwood <Sylvia.Kirkwood@caledon.ca>; fuwing.wong@caledon.ca; maa.ea.review@ontario.ca; jackie.vandevalk@ontario.ca; Robert.Greene@ontario.ca; Mark.Christie@ontario.ca; Maria.Jawaid@ontario.ca; kim.peters@ontario.ca; MEA.Notices.FAAB@ontario.ca; Bell, Trevor (MOECC <Trevor.Bell@ontario.ca>; Aurora.McAllister@ontario.ca; Weifang.dong@ontario.ca; Hatcher, Laura (MTCS) <Laura.E.Hatcher@ontario.ca>; Barboza, Karla (MHSTCI) <Karla.Barboza@ontario.ca>; jason.white@ontario.ca; necgeorgetown@ontario.ca; marcus.sanderson@opp.ca; Anjala.puvananathan@ceaa-acee.gc.ca; rob.dobos@ec.gc.ca; dan.thompson@dfo-mpo.gc.ca; EACoordination_ON@andc-aadnc.gc.ca; EnviroOnt@tc.gc.ca; 'Kilis, Jakub' <Jakub.Kilis@cvc.ca>; Caroline Mugo <Caroline.Mugo@trca.ca>; ablais@csdccc.edu.on.ca; bertrandm@csvgiamonde.ca; branko.vidovic@peelsb.com; Singh, Amar <amar.singh@peelsb.com>; Dundas, Peter F. <Peter.Dundas@peelregion.ca>; markups@enbridge.com; Meetpal Chhina <Meetpal.Chhina@enbridge.com>; Damien Edwin <Damien.Edwin@enbridge.com>; Marcel Mallia

<Marcel.Mallia@enbridge.com>; Emilio Labra <Emilio.Labra@enbridge.com>;
Mike.Miller@enbridge.com; Mark-Ups <Mark-Ups@enbridge.com>; Meetpal Chhina
<Meetpal.Chhina@enbridge.com>; westcentralzonescheduling@hydroone.com;
zone2scheduling@hydroone.com; Nadeen.Wajdi-Houjeily@HydroOne.com;
ian.mitchell@hydroone.com; edgar.henriquez@rci.rogers.com; Info@tnpi.ca; Michelle Gruszecki
<mgruszecki@tnpi.ca>; Alyssa Rhynold <Arhynold@tnpi.ca>; Sandrine Exibard-Edgar
<seedgar@tnpi.ca>; utility.circulations@zayo.com; consultations@metisnation.org;
mdutytoconsult@curvelakefn.ca; chief@curvelakefn.ca; dmowat@scugogfirstnation.com;
dsimpson@alderville.ca; Megan DeVries <Megan.DeVries@mncfn.ca>; tedc@metisnation.org
Cc: Bubas, Sonya <sonya.bubas@peelregion.ca>

Subject: Airport Road EA - Notice of PIC 2

Good afternoon,

Please find attached Notice of Public Information Centre (PIC) No. 2 for the Environmental Assessment (EA) on Airport Road from King Street to Huntmill Drive. The PIC is being held as a live online event on Wednesday, September 23 from 6-8pm. The attached notice provides additional information on how you can provide your input and how you will be able to join the live event.

We look forward to meeting with you online on September 23.

Sonya Bubas, MCIP, RPP

Project Manager

Infrastructure Programming & Studies

Region of Peel

10 Peel Centre Dr., Suite B, 4th Floor

Brampton, ON L6T 4B9

905-791-7800 ext. 7801

September 15, 2020
Project No. 16-4360

Public Works

10 Peel Centre Dr.
Suite B
Brampton, ON
L6T 4B9
tel: 905-791-7800

peelregion.ca

**RE: Notice of Public Information Centre No. 2
Airport Road from King Street to Huntmill Drive, Town of Caledon
Municipal Class Environmental Assessment Study**

The Region of Peel is conducting the Schedule C Municipal Class Environmental Assessment Study for Airport Road from 100m north of King Street to 300m north of Huntmill Drive in the Town of Caledon. **We invite you or a representative of your organization to attend the second Public Information Centre (PIC) for this Study on September 23, 2020.**

Due to the current COVID-19 guidelines, the second PIC will be held in an online format to present the evaluation of alternative design concepts and recommended preliminary design.

- Join the **live online presentation** on **September 23** from **6 p.m. to 8 p.m.** to hear more about the project and ask questions. Information on how to join the Presentation will be provided on the Project Website.
- Visit the **Project Website** from **September 17 to October 14** to review project details: <http://www.peelregion.ca/pw/transportation/enviro-assess/airport-road-improvements.htm>
- **Provide your feedback by October 14, 2020.** Share your comments during the live session on September 23 and complete the online Survey and/or Comment Sheet in the link above.

Additional details on the Study are provided in the attached Notice of Public Information Centre No. 2. If you cannot attend the PIC on September 23, you can view the presentation on September 24 on the Project Website and provide your comments online. You can also provide your comments on the enclosed Comment Sheet and email it to Asha Saddi at asha.saddi@peelregion.ca.

We look forward to your attendance at this online PIC. In the meantime, please do not hesitate to contact me if you have any questions or comments.

Sincerely,



Sonya Bubas, MCIP, RPP
Project Manager
Infrastructure Programming and Studies
Tel.: 905-791-7800 ext. 7801
Email: sonya.bubas@peelregion.ca

encl: Notice of Public Information Centre No. 2
Comment Sheet

cc: Asha Saddi, Technical Analyst, Region of Peel

Comment Sheet

**Airport Road Environmental Assessment
100m north of King Street to 300m north of Huntsmill Drive
Town of Caledon**

**Public Information Centre No.2
Wednesday, September 23, 2020**

PLEASE PRINT

Name: _____

Date: _____

E-mail: _____

Number & Street _____

City _____

Postal Code _____

Comments:

Please send your comments by **Wednesday, October 14, 2020** to:

Asha Saddi, BA(Hons), PMP
Technical Analyst
Region of Peel
Tel: 905-791-7800 x7794
Email: asha.saddi@peelregion.ca

Information will be collected in accordance with the *Municipal Freedom of Information and Protection of Privacy Act*. With the exception of personal information, all comments will become part of the public record.

NOTICE OF PUBLIC INFORMATION CENTRE NO. 2

AIRPORT ROAD FROM KING STREET TO HUNTSMILL DRIVE, TOWN OF CALEDON MUNICIPAL CLASS ENVIRONMENTAL ASSESSMENT STUDY

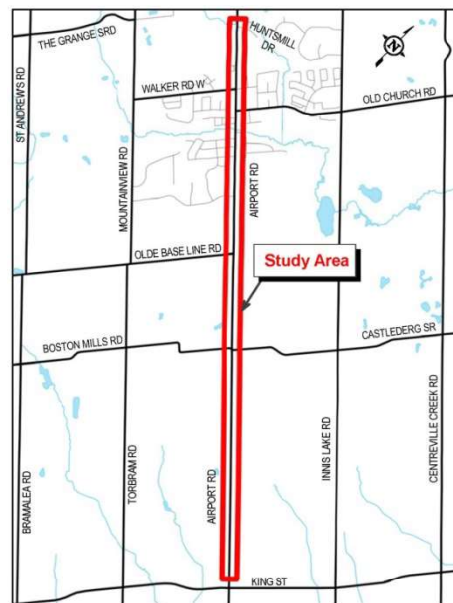
The Region of Peel is conducting a Class Environmental Assessment (EA) Study for Airport Road from 100m north of King Street to 300m north of Huntsmill Drive in the Town of Caledon (see map). The purpose of the Study is to:

- Address long term issues related to planned future growth,
- Enhance the safety of the Airport Road corridor by examining intersection improvements, potential for roundabouts and traffic calming measures for truck and other vehicular traffic through Caledon East, and
- Promote infrastructure improvements to facilitate walking and cycling.

The Study is being conducted in compliance with Schedule 'C' of the Municipal Class Environmental Assessment (Municipal Engineers Association, as amended in 2015), which is approved under the *Ontario Environmental Assessment Act*.

PUBLIC INFORMATION CENTRE NO. 2

Due to the current COVID-19 guidelines, the Public Information Centre (PIC) will be held in an online format to present the evaluation of alternative design concepts and recommended preliminary design.



To have questions answered and provide input/comments you can:

- **Join the live online presentation on September 23 from 6 p.m. to 8 p.m.** to hear more about the project and ask questions. Information on how to join the Presentation will be provided on the Project Website.
- **Visit the Project Website from September 17 to October 14** to review project details:
<http://www.peelregion.ca/pw/transportation/envirom-assess/airport-road-improvements.htm>
- **Provide your feedback by October 14, 2020.** Share your comments during the live session on September 23 and complete the online Survey and/or Comment Sheet in the link above. You can also email your comments to the Project Team members listed below.

The Project Team will review and consider the feedback received at the PIC and confirm the recommended preliminary design. An Environmental Study Report (ESR) will be prepared to document the planning, consultation and design process. The ESR will be made available for public review for a minimum of 30 calendar days.

If you have any questions or comments on the Study, please contact either of the following Project Team members:

Sonya Bubas, MCIP, RPP
Project Manager
Region of Peel
10 Peel Centre Drive, Suite B, 4th Floor
Brampton, ON L6T 4B9
Tel: 905-791-7800 ext. 7801
Email: sonya.bubas@peelregion.ca

Asha Saddi, BA(Hons), PMP
Technical Analyst
Region of Peel
10 Peel Centre Drive, Suite B, 4th Floor
Brampton, ON L6T 4B9
Tel: 905-791-7800 ext. 7794
Email: asha.saddi@peelregion.ca

The Region of Peel is committed to ensure that all Regional services, programs and facilities are inclusive and accessible for persons with disabilities. Please contact the Project Manager if you need any disability accommodation to participate in the study.

Information will be collected in accordance with the *Municipal Freedom of Information and Protection of Privacy Act*. With the exception of personal information, all comments will become part of the public record

Construction statement regarding COVID-19

Critical infrastructure construction is an essential service. We're keeping employees, contractors and the community safe by complying with [provincial guidelines](#), physical distancing, using personal protective equipment, and adjusting work schedules and shifts.

Construction project updates can be found at peelregion.ca/construction

Follow [Peel Public Works on Twitter](#) for service updates and changes.

This notice was first issued on September 10, 2020