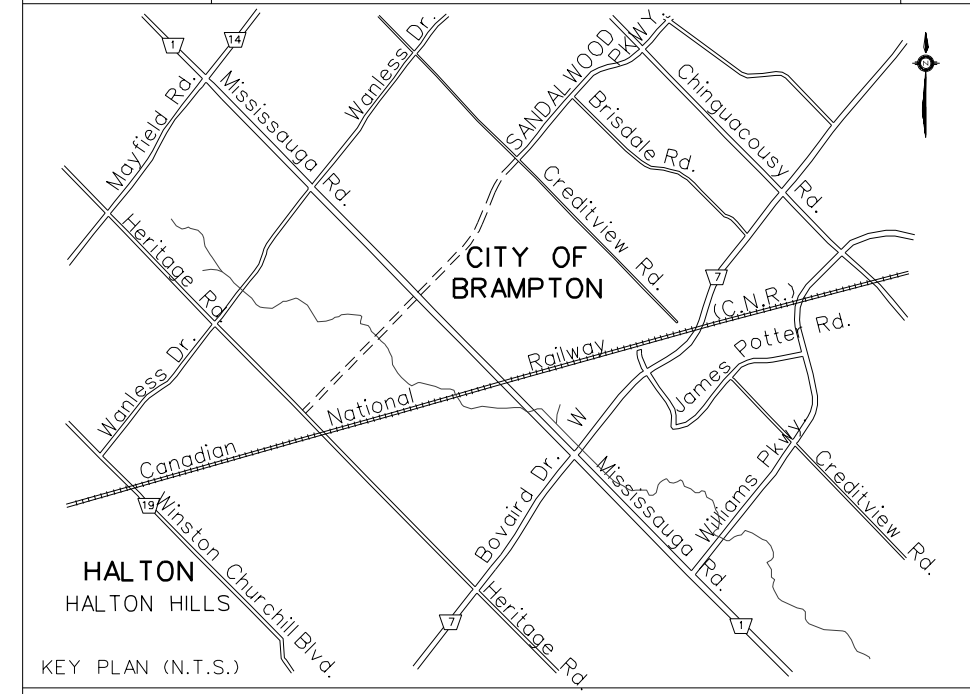


MATCH LINE - STA. 3+260
SEE DRAWING PP09

MATCH LINE - STA. 2+980
SEE DRAWING PP07

SERVICE DATA					
SERVICE	DATE	INIT.	SERVICE	DATE	INIT.
SAN SEWERS			GAS MAINS		
STORM SEWERS			BELL U/G CABLE		
WATERMANS			HYDRO U/G CABLE		
TRANSIT			ONT. HYDRO		
PARKS & REC.			CTV		
ONT. CLEAN WATER					



HALTON HALTON HILLS
KEY PLAN (N.T.S.)

AECOM

AECOM CANADA Ltd.
300 TOWN CENTRE BLVD., MARKHAM,
ONTARIO, CANADA L3R 5Z6
T905.477.8700 F905.477.1456

General Notes

- - All Driveways ASPHALT Unless Otherwise Noted.
- - All Service Locations Are Approximate And Must Be Located Accurately In The Field
- ⊙ Denotes Building - Not Located
- ⊙ Denotes Building Located
- Type 'B' Bedding Unless Otherwise Noted (SAN)

B.M. No. Elev.

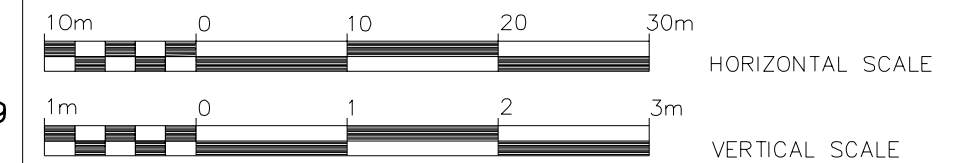
The Contractor is Responsible For Locating And Protecting All Existing Utilities Prior To And During Construction Location of Existing Utilities Approximate Only, To Be Verified In Field By Contractor.

Designed by _____ Chkd _____ Approved by _____

NOTICE TO CONTRACTOR

48 HOURS PRIOR TO COMMENCING WORK NOTIFY THE FOLLOWING

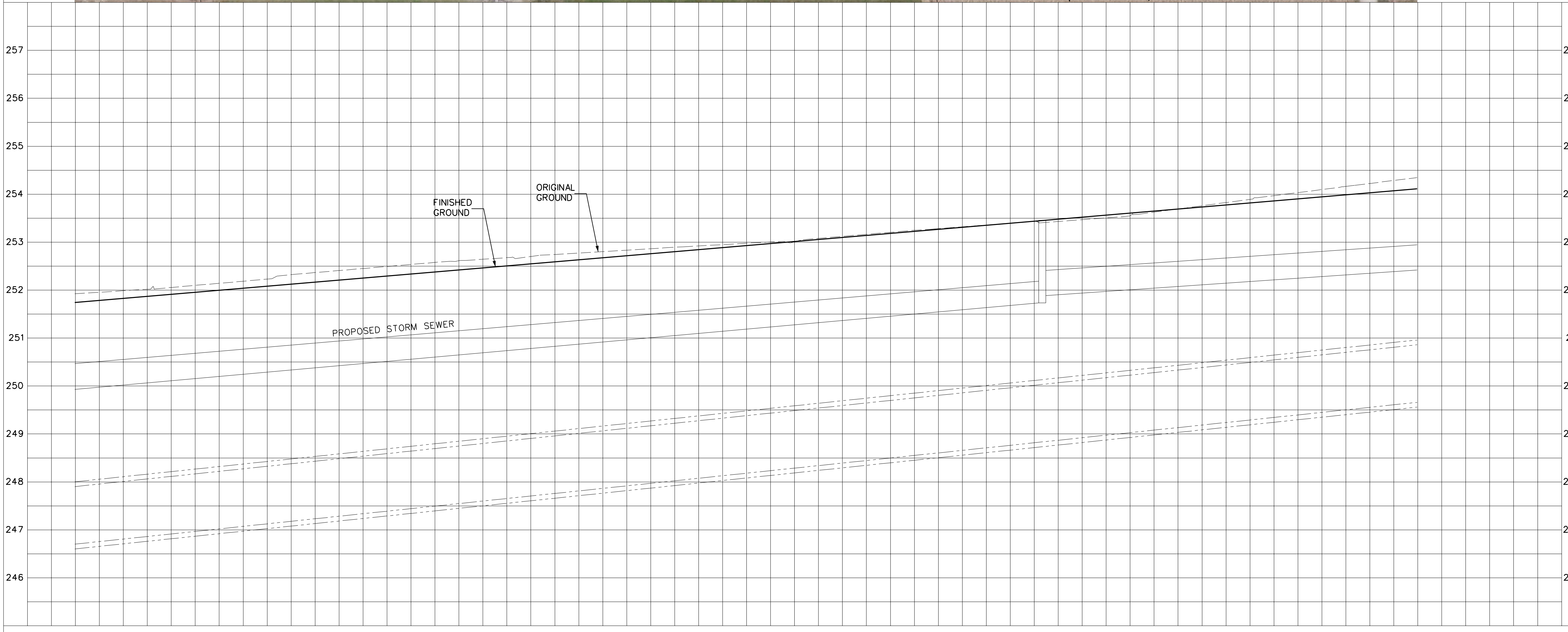
THE REGIONAL MUNICIPALITY OF PEEL
CITY OF MISSISSAUGA WORKS DEPT.
CITY OF BRAMPTON WORKS DEPT.
TOWN OF CALEDON WORKS DEPT.
BELL TELEPHONE COMPANY
CONSUMERS GAS COMPANY
MINISTRY OF TRANSPORTATION
ONTARIO CLEAN WATER AGENCY
HYDRO ELECTRIC POWER COMM. OF ONTARIO
HYDRO ELECTRIC COMM. CITY OF MISSISSAUGA
HYDRO ELECTRIC COMM. CITY OF BRAMPTON
CABLE TELEVISION



Region of Peel
Working for you

MISSISSAUGA ROAD
(FROM BOVAIRD DR. TO MAYFIELD RD.)
PLAN AND PROFILE

Sta. 2+980.00	To Sta. 3+260.00	PR. ROAD ELEV.	Lots	Area	Project No.	105163
		EX. ROAD ELEV.	Checked by	Drawn by	Date	Nov 2012
		ROAD CHAINAGE	Date	Sheet	8 of 19	Plan No. PP08



251.731	251.901	252.070	252.240	252.409	252.579	252.748	252.918	253.087	253.257	253.426	253.596	253.765	253.935	254.104	PR. ROAD ELEV.	Lots	Area	Project No.	105163
252.62	252.77	252.91	253.06	253.20	253.34	253.49	253.63	253.78	253.92	254.07	254.21	254.35	254.50	254.64	EX. ROAD ELEV.	Checked by	Drawn by	Date	Nov 2012
2+980	3+000	3+020	3+040	3+060	3+080	3+100	3+120	3+140	3+160	3+180	3+200	3+220	3+240	3+260	ROAD CHAINAGE	Date	Sheet	8 of 19	Plan No. PP08