

DA5b-1: Significant Wildlife Habitat
Amphibian Breeding Habitat
(Woodland)
Region of Peel Settlement Area Boundary
Expansion Scoped Subwatershed Study

Part A: Existing Conditions and
Characterization

- Watercourses ¹
- Subwatersheds ²

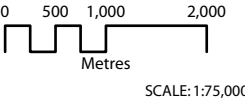
Focused Study Area Terrestrial Zones

- Central
- East
- West
- FSA 120m Buffer

Significant Wildlife Habitat

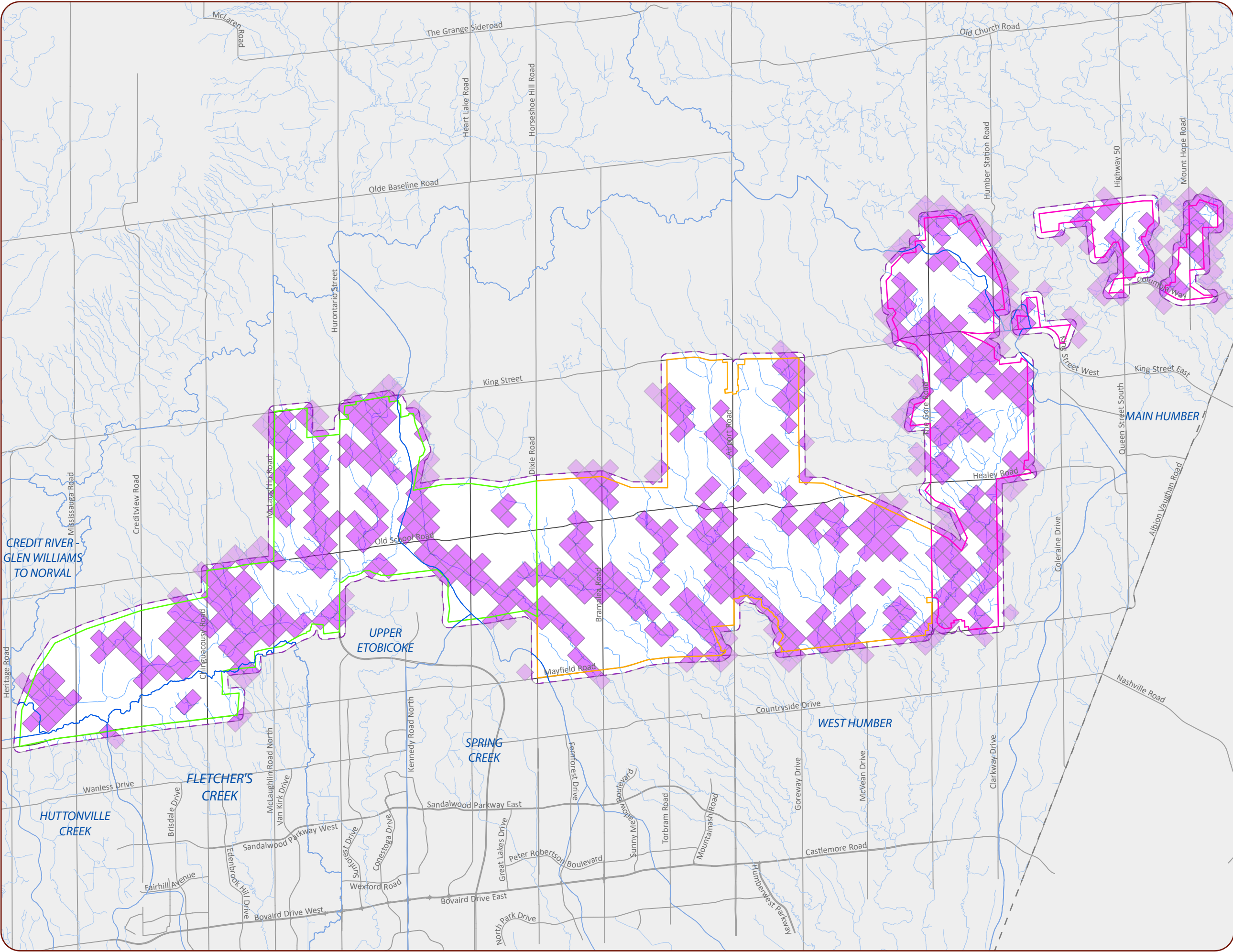
- Candidate

1) Matrix Solution (2020)
2) Data used with permission of The Region of Peel (2020)



Disclaimer:
The information displayed on this map has been compiled from various sources. While every effort has been made to accurately depict the information, this map should not be relied on as being a precise indicator of locations, features, or roads, nor as a guide to navigation. MNR data provided by Queen's Printer of Ontario. Use of the data in any derivative product does not constitute an endorsement by the MNR or the Ontario Government of such products.





DA5b-2: Significant Wildlife Habitat
Amphibian Breeding Habitat
(Wetlands)
Region of Peel Settlement Area Boundary
Expansion Scoped Subwatershed Study

Part A: Existing Conditions and
Characterization

- Watercourses ¹
- Subwatersheds ²

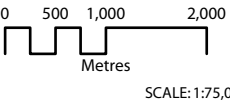
Focused Study Area Terrestrial Zones

- Central
- East
- West
- FSA 120m Buffer

Significant Wildlife Habitat

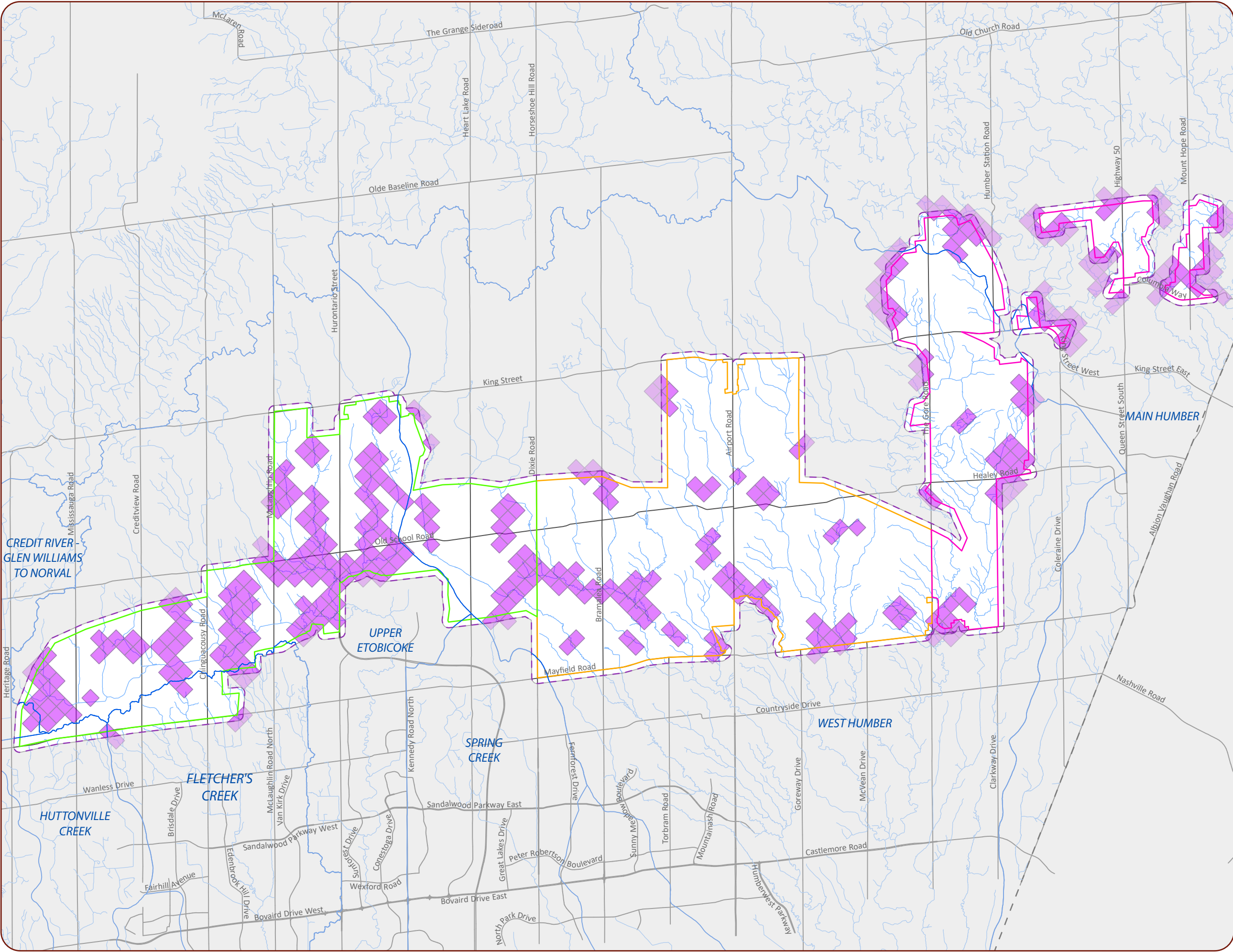
- Candidate

1) Matrix Solution (2020)
2) Data used with permission of The Region of Peel (2020)



Disclaimer:
The information displayed on this map has been compiled from various sources. While every effort has been made to accurately depict the information, this map should not be relied on as being a precise indicator of locations, features, or roads, nor as a guide to navigation. MNR data provided by Queen's Printer of Ontario. Use of the data in any derivative product does not constitute an endorsement by the MNR or the Ontario Government of such products.





DA5b-3: Significant Wildlife Habitat
Bat Maternity Colonies
Region of Peel Settlement Area Boundary
Expansion Scoped Subwatershed Study

Part A: Existing Conditions and
Characterization

- Watercourses ¹
- Subwatersheds ²

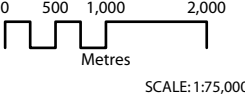
Focused Study Area Terrestrial Zones

- Central
- East
- West
- FSA 120m Buffer

Significant Wildlife Habitat

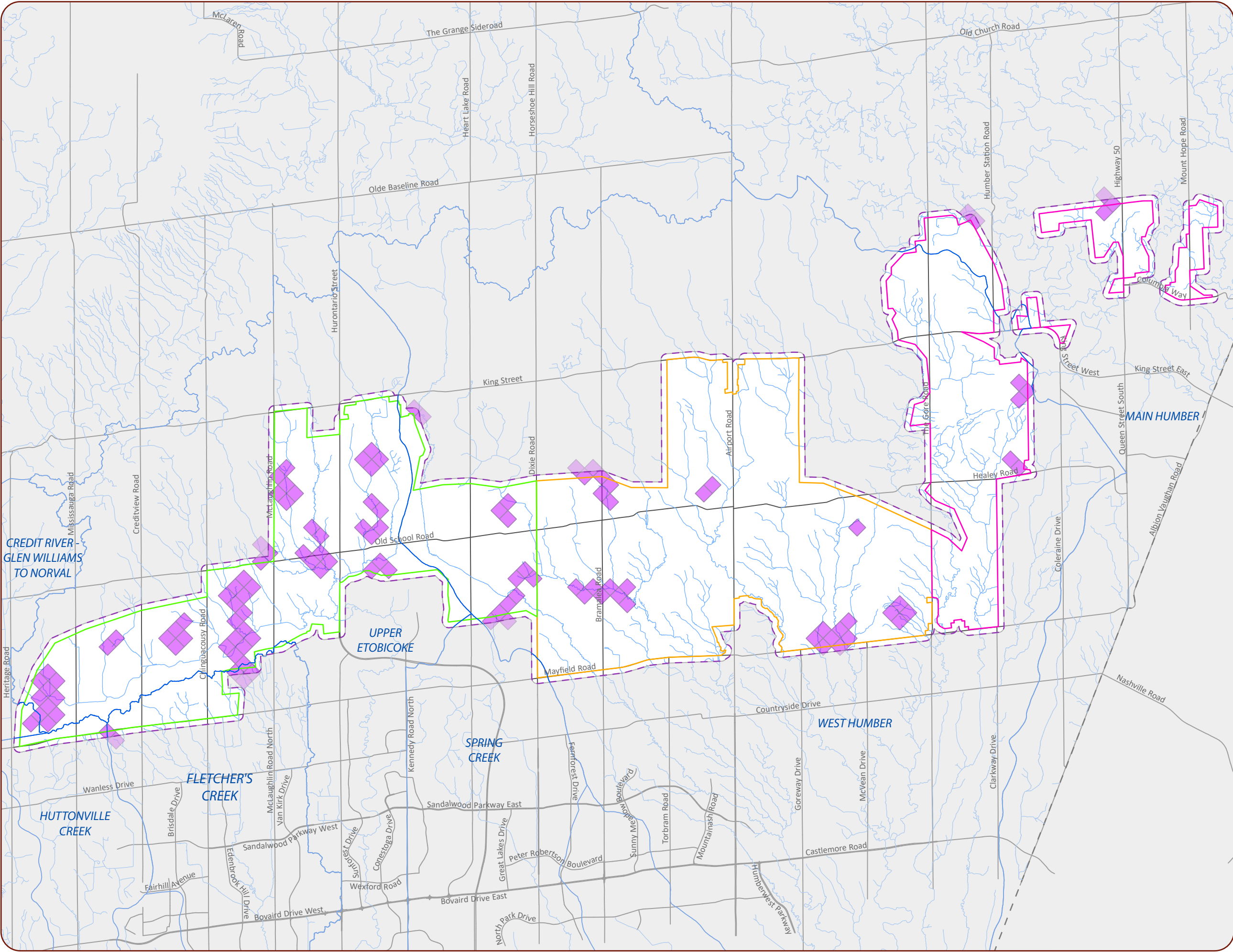
- Candidate

1) Matrix Solution (2020)
2) Data used with permission of The Region of Peel (2020)



Disclaimer:
The information displayed on this map has been compiled from various sources. While every effort has been made to accurately depict the information, this map should not be relied on as being a precise indicator of locations, features, or roads, nor as a guide to navigation. MNR data provided by Queen's Printer of Ontario. Use of the data in any derivative product does not constitute an endorsement by the MNR or the Ontario Government of such products.





DA5b-4: Significant Wildlife Habitat
Colonially - Nesting Bird Breeding
Habitat (Tree/Shrubs)
Region of Peel Settlement Area Boundary
Expansion Scoped Subwatershed Study

Part A: Existing Conditions and
Characterization

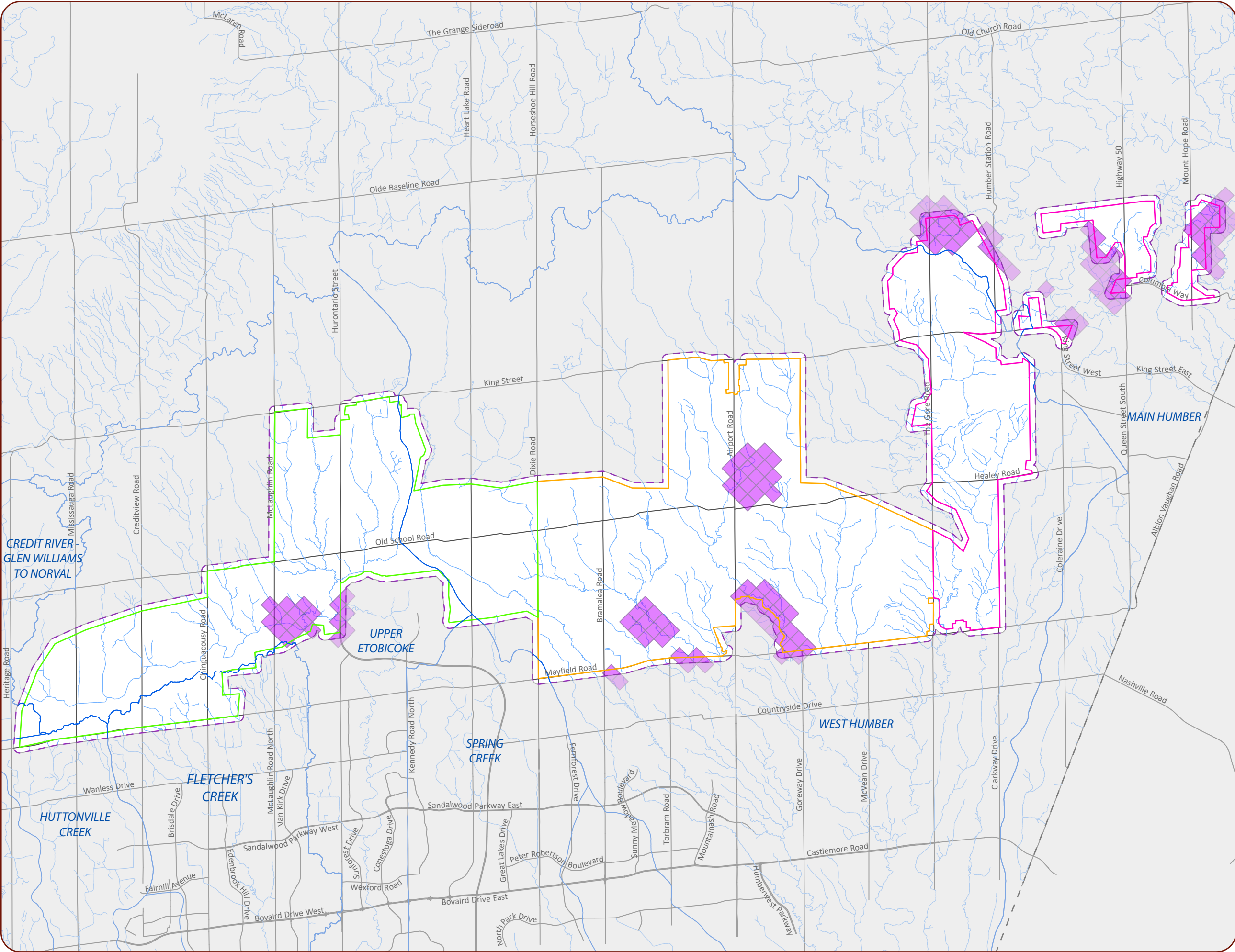
- Watercourses ¹
- Subwatersheds ²
- Focused Study Area Terrestrial Zones**
 - Central
 - East
 - West
 - FSA 120m Buffer
- Significant Wildlife Habitat**
 - Candidate

1) Matrix Solution (2020)
2) Data used with permission of The Region of Peel (2020)

0 500 1,000 2,000
Metres
SCALE: 1:75,000

NAD 1983 UTM Zone 17N

Disclaimer:
The information displayed on this map has been compiled from various sources. While every effort has been made to accurately depict the information, this map should not be relied on as being a precise indicator of locations, features, or roads, nor as a guide to navigation. MNR data provided by Queen's Printer of Ontario. Use of the data in any derivative product does not constitute an endorsement by the MNR or the Ontario Government of such products.



DA5b-5: Significant Wildlife Habitat
Raptor Wintering Areas
Region of Peel Settlement Area Boundary
Expansion Scoped Subwatershed Study

Part A: Existing Conditions and
Characterization

- Watercourses ¹
- Subwatersheds ²

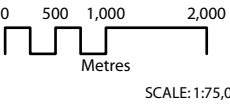
Focused Study Area Terrestrial Zones

- Central
- East
- West
- FSA 120m Buffer

Significant Wildlife Habitat

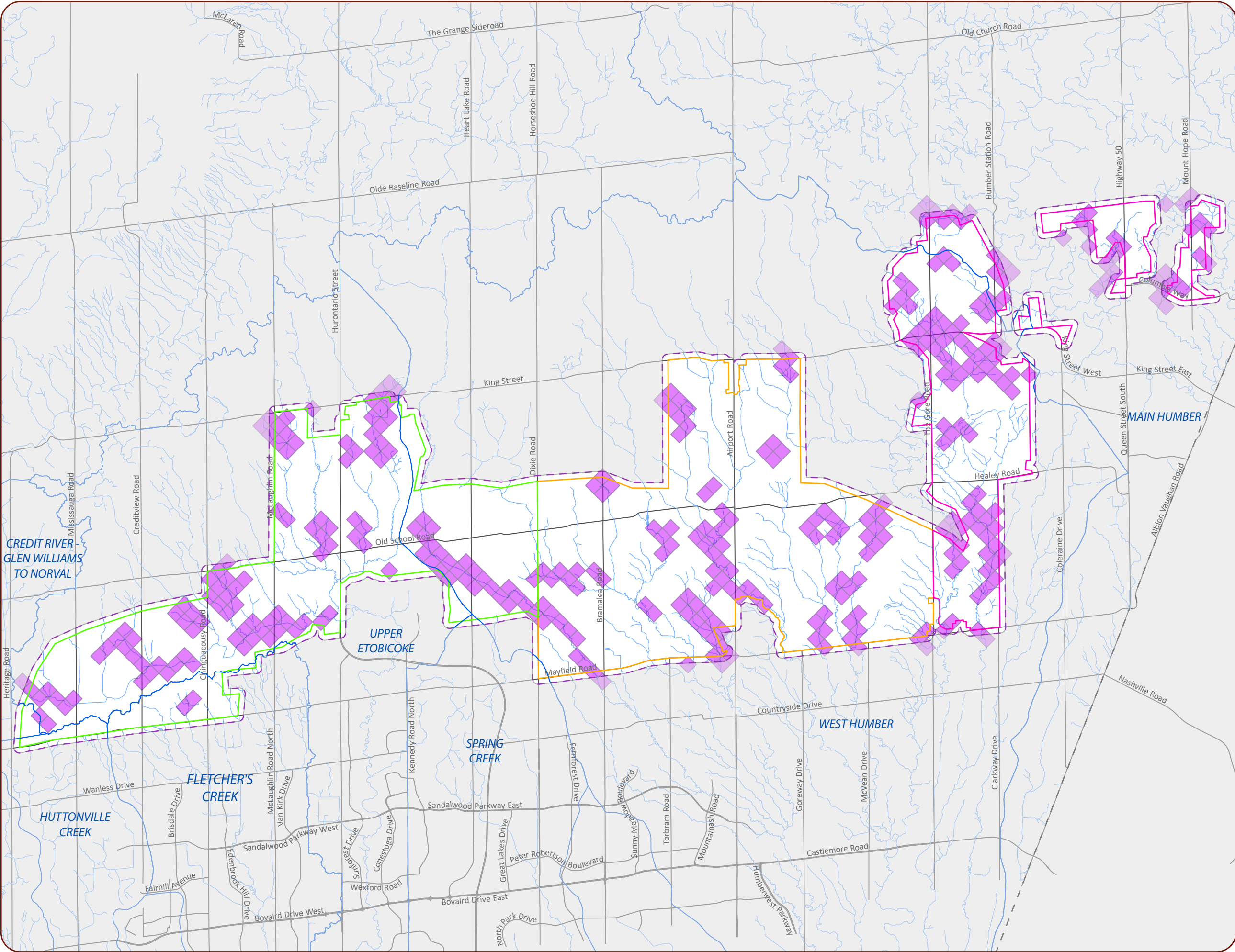
- Candidate

1) Matrix Solution (2020)
2) Data used with permission of The Region of Peel (2020)



Disclaimer:
The information displayed on this map has been compiled from various sources. While every effort has been made to accurately depict the information, this map should not be relied on as being a precise indicator of locations, features, or roads, nor as a guide to navigation. MNR data provided by Queen's Printer of Ontario. Use of the data in any derivative product does not constitute an endorsement by the MNR or the Ontario Government of such products.





DA5b-6: Significant Wildlife Habitat Shorebird Migratory Stopover Areas Region of Peel Settlement Area Boundary Expansion Scoped Subwatershed Study

Part A: Existing Conditions and Characterization

- Watercourses ¹
- Subwatersheds ²

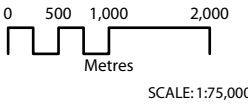
Focused Study Area Terrestrial Zones

- Central
- East
- West
- FSA 120m Buffer

Significant Wildlife Habitat

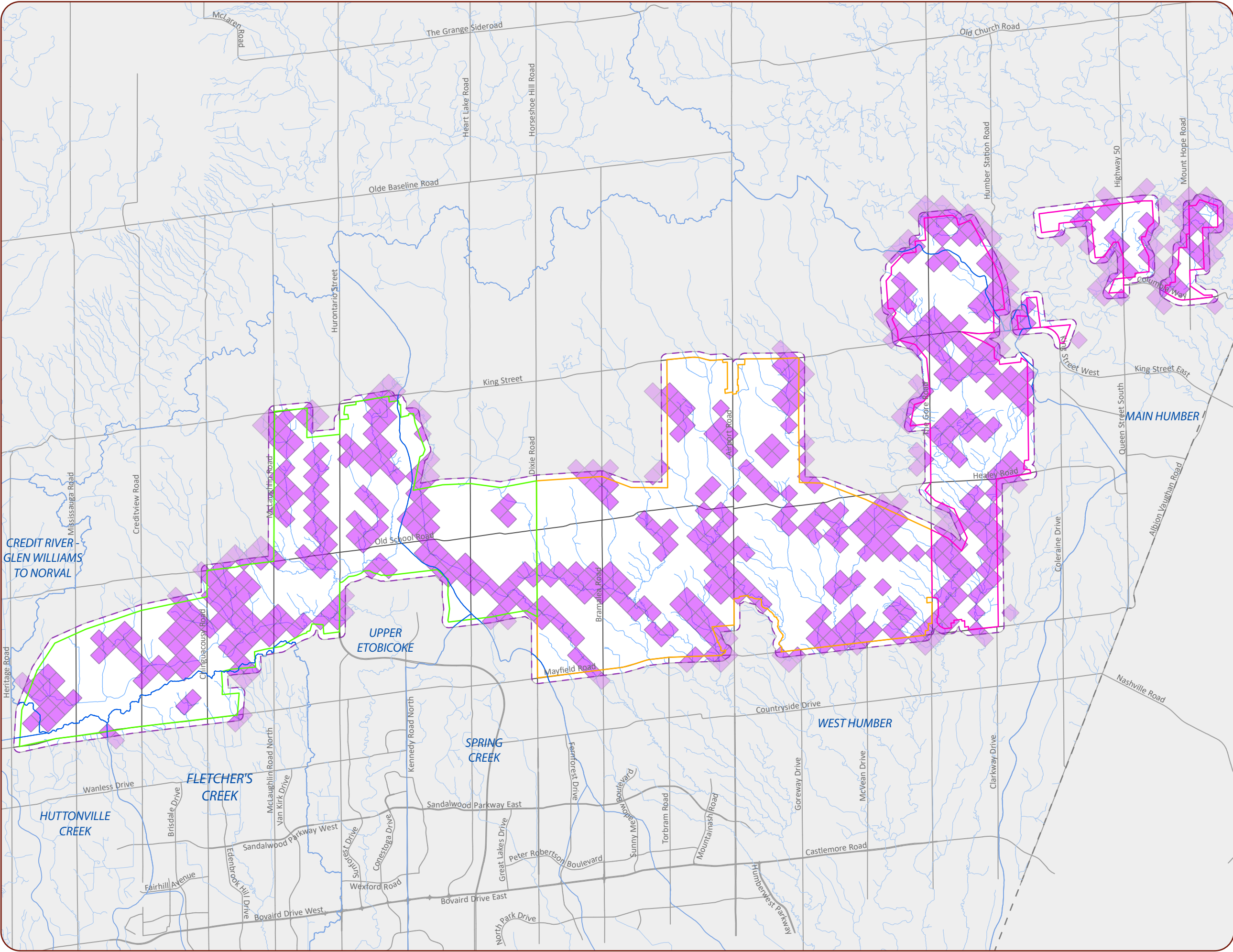
- Candidate

1) Matrix Solution (2020)
2) Data used with permission of The Region of Peel (2020)



Disclaimer:
The information displayed on this map has been compiled from various sources. While every effort has been made to accurately depict the information, this map should not be relied on as being a precise indicator of locations, features, or roads, nor as a guide to navigation. MNR data provided by Queen's Printer of Ontario. Use of the data in any derivative product does not constitute an endorsement by the MNR or the Ontario Government of such products.





DA5b-7: Significant Wildlife Habitat Turtle Wintering Areas Region of Peel Settlement Area Boundary Expansion Scoped Subwatershed Study

Part A: Existing Conditions and Characterization

- Watercourses ¹
- Subwatersheds ²

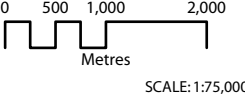
Focused Study Area Terrestrial Zones

- Central
- East
- West
- FSA 120m Buffer

Significant Wildlife Habitat

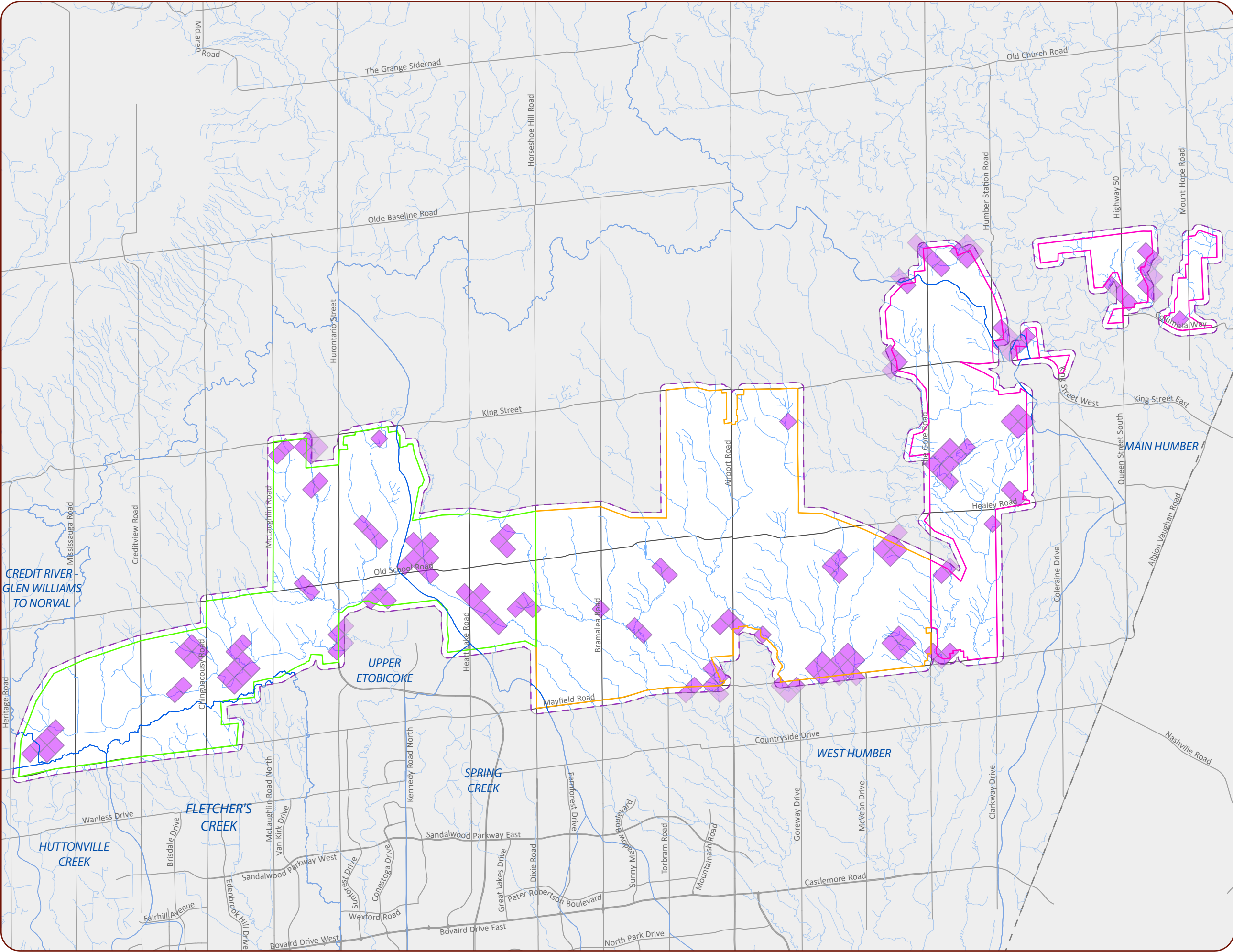
- Candidate

1) Matrix Solution (2020)
2) Data used with permission of The Region of Peel (2020)



Disclaimer:
The information displayed on this map has been compiled from various sources. While every effort has been made to accurately depict the information, this map should not be relied on as being a precise indicator of locations, features, or roads, nor as a guide to navigation. MNR data provided by Queen's Printer of Ontario. Use of the data in any derivative product does not constitute an endorsement by the MNR or the Ontario Government of such products.





DA5b-8: Significant Wildlife Habitat
Waterfowl Stopover and Staging
Areas (Aquatic)
Region of Peel Settlement Area Boundary
Expansion Scoped Subwatershed Study

Part A: Existing Conditions and
Characterization

- Watercourses ¹
- Subwatersheds ²

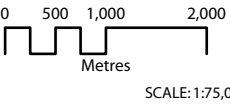
Focused Study Area Terrestrial Zones

- Central
- East
- West
- FSA 120m Buffer

Significant Wildlife Habitat

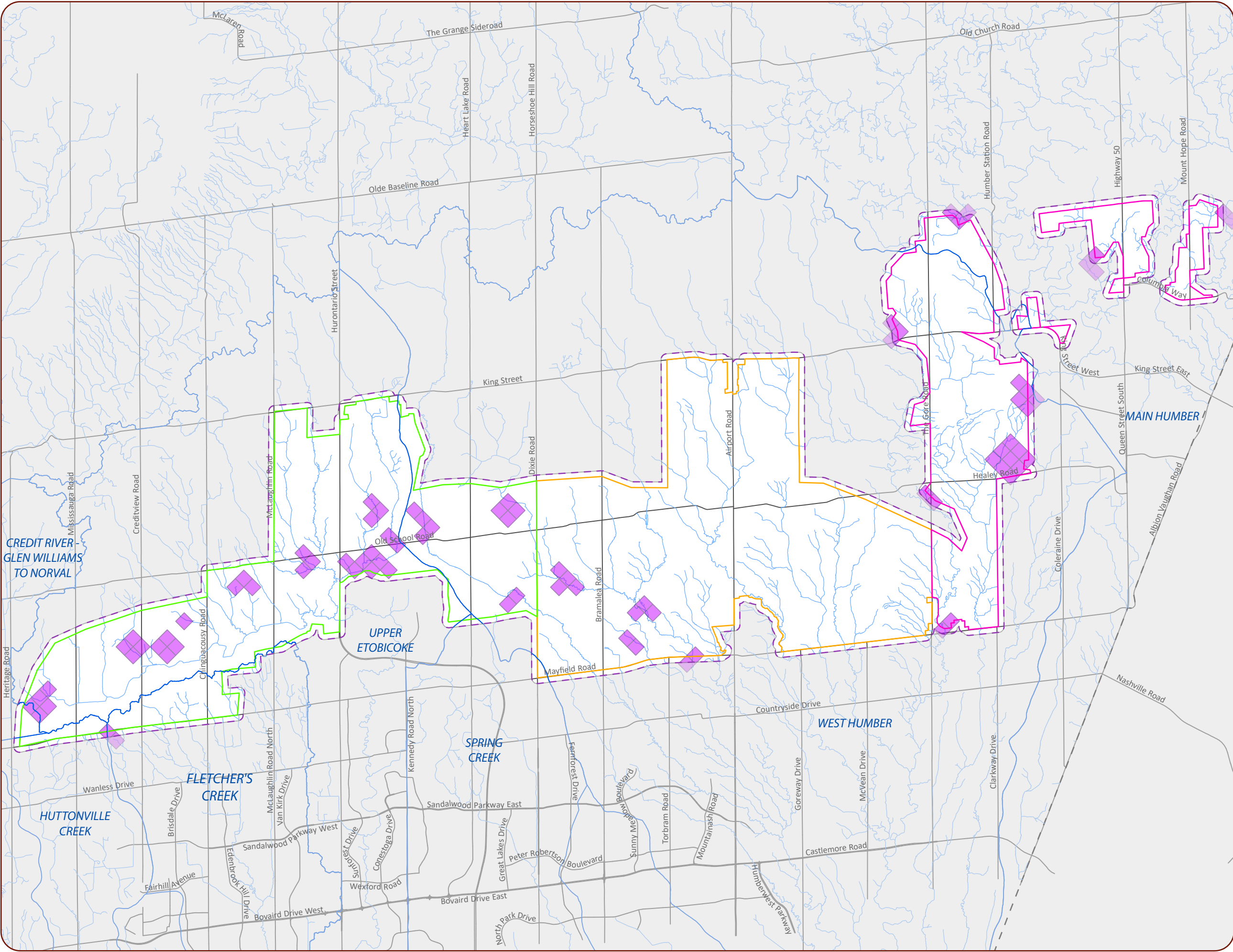
- Candidate

1) Matrix Solution (2020)
2) Data used with permission of The Region of Peel (2020)



Disclaimer:
The information displayed on this map has been compiled from various sources. While every effort has been made to accurately depict the information, this map should not be relied on as being a precise indicator of locations, features, or roads, nor as a guide to navigation. MNR data provided by Queen's Printer of Ontario. Use of the data in any derivative product does not constitute an endorsement by the MNR or the Ontario Government of such products.





DA5b-9: Significant Wildlife Habitat
Other Rare Vegetation Communities
Region of Peel Settlement Area Boundary
Expansion Scoped Subwatershed Study

Part A: Existing Conditions and
Characterization

- Watercourses ¹
- Subwatersheds ²

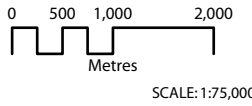
Focused Study Area Terrestrial Zones

- Central
- East
- West
- FSA 120m Buffer

Significant Wildlife Habitat

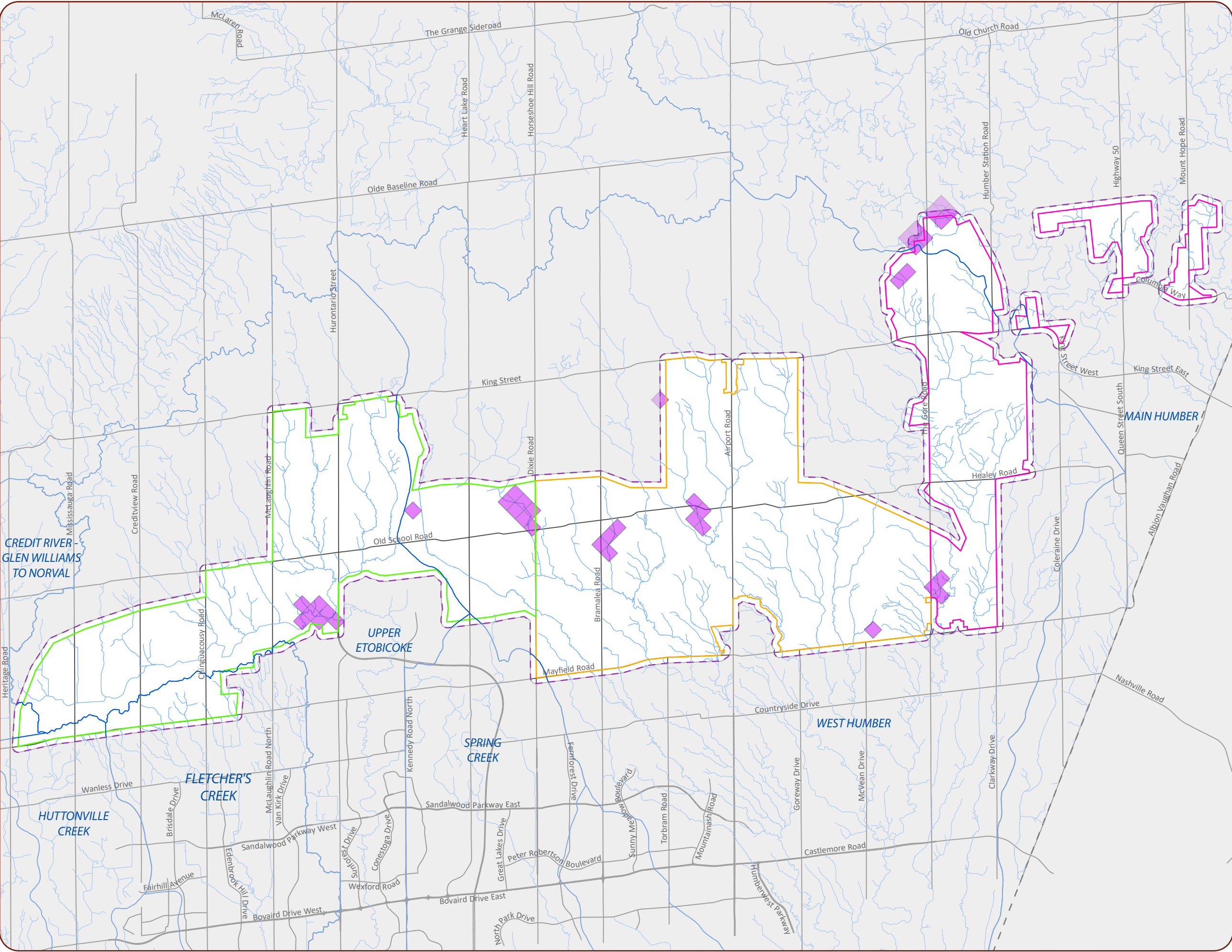
- Candidate

1) Matrix Solution (2020)
2) Data used with permission of The Region of Peel (2020)



Disclaimer:
The information displayed on this map has been compiled from various sources. While every effort has been made to accurately depict the information, this map should not be relied on as being a precise indicator of locations, features, or roads, nor as a guide to navigation. MNR data provided by Queen's Printer of Ontario. Use of the data in any derivative product does not constitute an endorsement by the MNR or the Ontario Government of such products.





DA5b-10: Significant Wildlife Habitat Savannah
Region of Peel Settlement Area Boundary Expansion Scoped Subwatershed Study

Part A: Existing Conditions and Characterization

- Watercourses ¹
- Subwatersheds ²

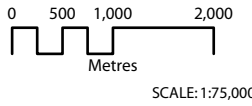
Focused Study Area Terrestrial Zones

- Central
- East
- West
- FSA 120m Buffer

Significant Wildlife Habitat

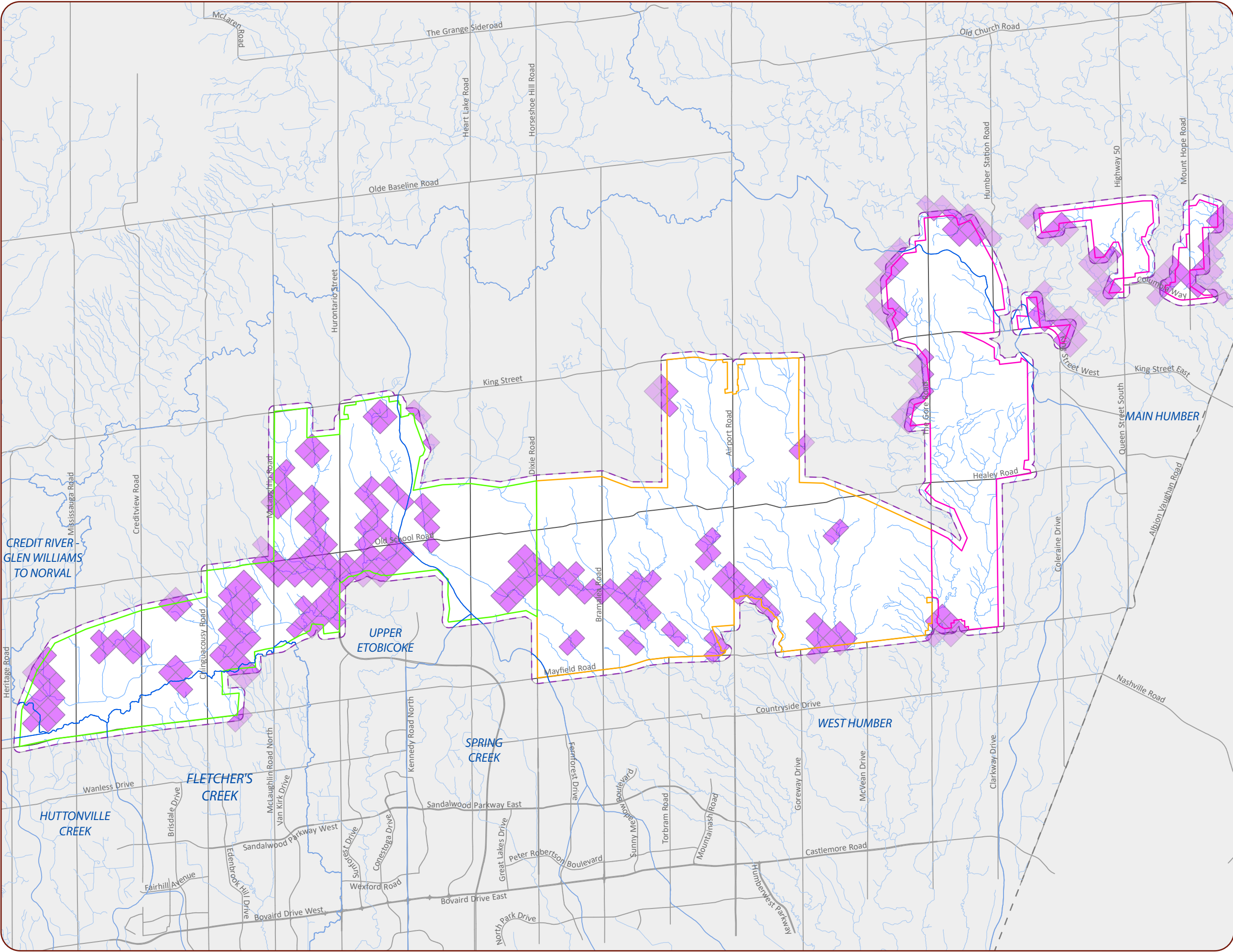
- Candidate

1) Matrix Solution (2020)
2) Data used with permission of The Region of Peel (2020)



Disclaimer:
The information displayed on this map has been compiled from various sources. While every effort has been made to accurately depict the information, this map should not be relied on as being a precise indicator of locations, features, or roads, nor as a guide to navigation. MNR data provided by Queen's Printer of Ontario. Use of the data in any derivative product does not constitute an endorsement by the MNR or the Ontario Government of such products.





DA5b-11: Significant Wildlife Habitat Bald Eagle and Osprey Nesting, Foraging, and Perching Habitat Region of Peel Settlement Area Boundary Expansion Scoped Subwatershed Study

Part A: Existing Conditions and Characterization

Watercourses ¹

Subwatersheds ²

Focused Study Area Terrestrial Zones

Central

East

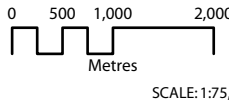
West

FSA 120m Buffer

Significant Wildlife Habitat

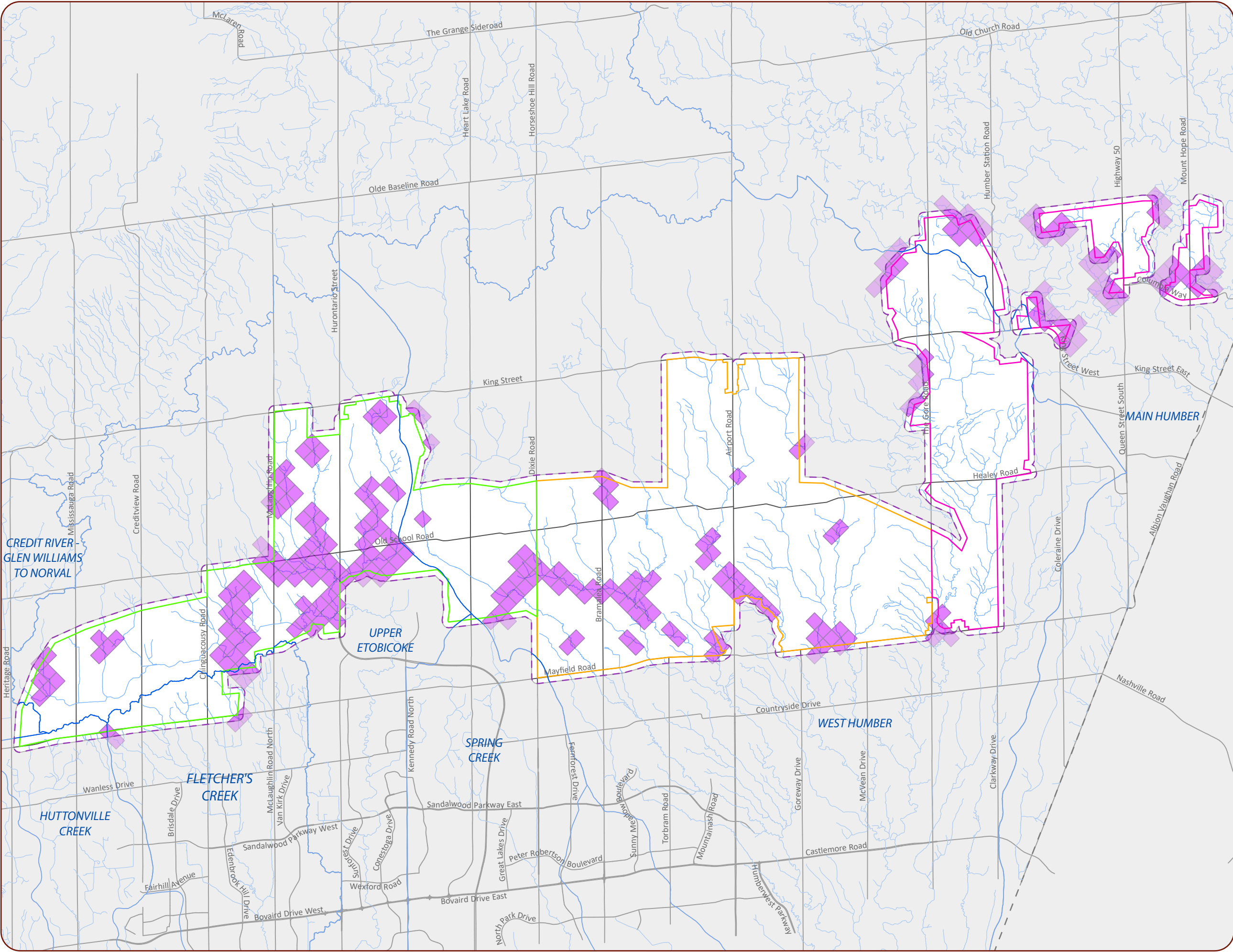
Candidate

1) Matrix Solution (2020)
2) Data used with permission of The Region of Peel (2020)



Disclaimer:
The information displayed on this map has been compiled from various sources. While every effort has been made to accurately depict the information, this map should not be relied on as being a precise indicator of locations, features, or roads, nor as a guide to navigation. MNR data provided by Queen's Printer of Ontario. Use of the data in any derivative product does not constitute an endorsement by the MNR or the Ontario Government of such products.





DA5b-12: Significant Wildlife Habitat
Seeps and Springs
Region of Peel Settlement Area Boundary
Expansion Scoped Subwatershed Study

Part A: Existing Conditions and
Characterization

Watercourses ¹

Subwatersheds ²

Focused Study Area Terrestrial Zones

Central

East

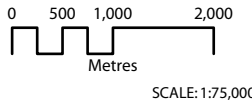
West

FSA 120m Buffer

Significant Wildlife Habitat

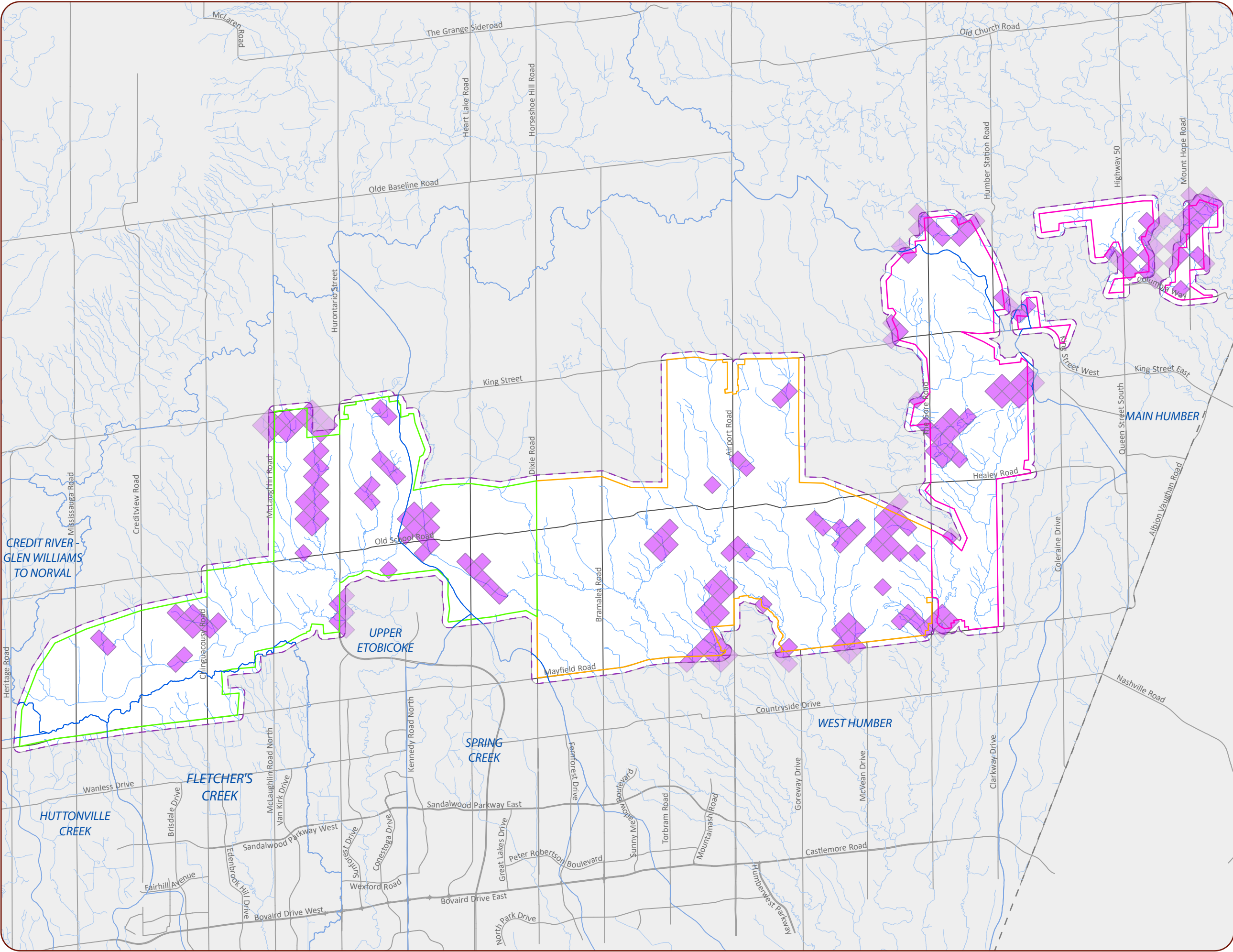
Candidate

1) Matrix Solution (2020)
2) Data used with permission of The Region of Peel (2020)



Disclaimer:
The information displayed on this map has been compiled from various sources. While every effort has been made to accurately depict the information, this map should not be relied on as being a precise indicator of locations, features, or roads, nor as a guide to navigation. MNR data provided by Queen's Printer of Ontario. Use of the data in any derivative product does not constitute an endorsement by the MNR or the Ontario Government of such products.





DA5b-13: Significant Wildlife Habitat Turtle Nesting Areas Region of Peel Settlement Area Boundary Expansion Scoped Subwatershed Study

Part A: Existing Conditions and Characterization

Watercourses ¹

Subwatersheds ²

Focused Study Area Terrestrial Zones

Central

East

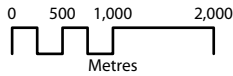
West

FSA 120m Buffer

Significant Wildlife Habitat

Candidate

1) Matrix Solution (2020)
2) Data used with permission of The Region of Peel (2020)



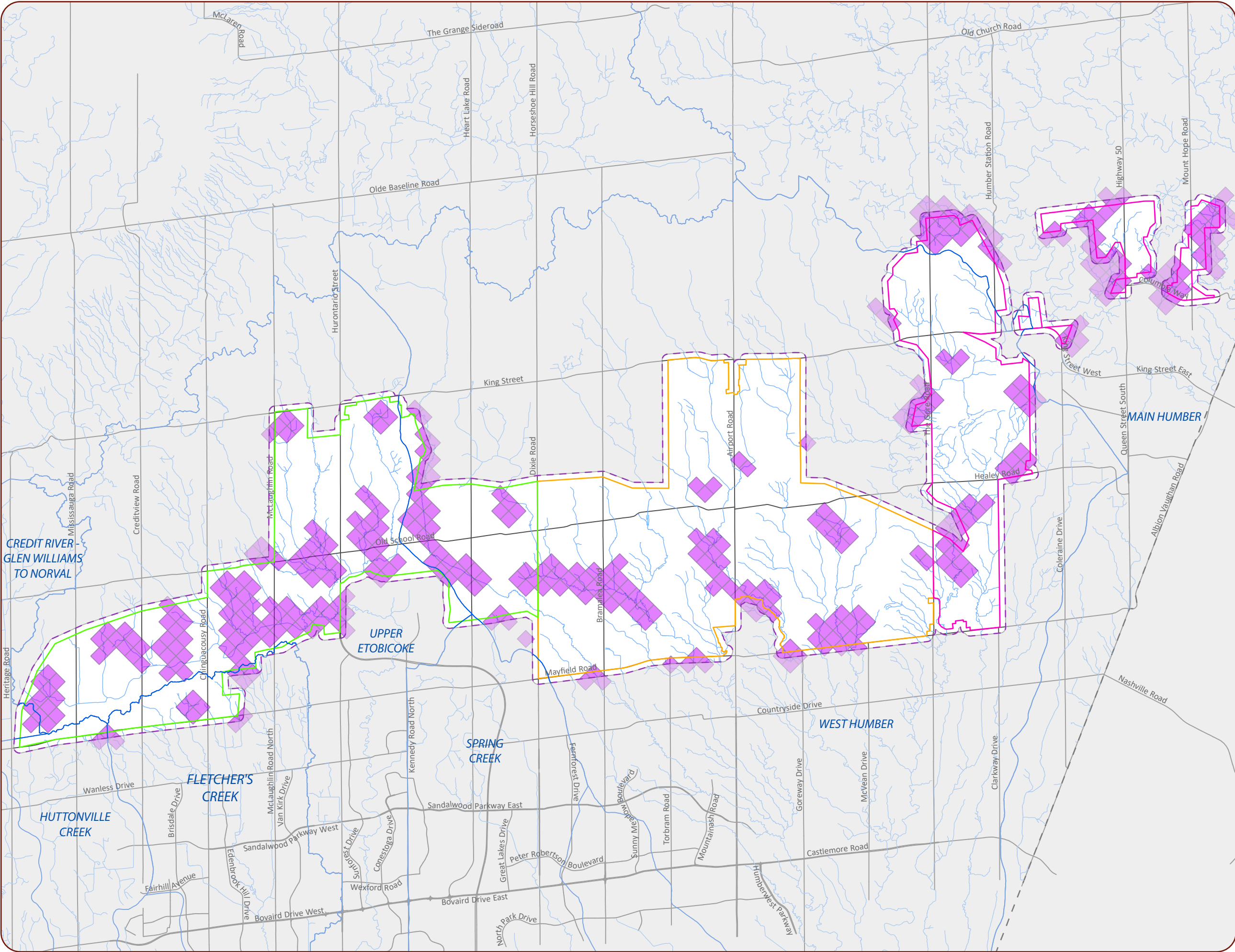
SCALE: 1:75,000



NAD 1983 UTM Zone 17N

Disclaimer:
The information displayed on this map has been compiled from various sources. While every effort has been made to accurately depict the information, this map should not be relied on as being a precise indicator of locations, features, or roads, nor as a guide to navigation. MNR data provided by Queen's Printer of Ontario. Use of the data in any derivative product does not constitute an endorsement by the MNR or the Ontario Government of such products.





DA5b-14: Significant Wildlife Habitat Waterfowl Nesting Areas

Region of Peel Settlement Area Boundary
Expansion Scoped Subwatershed Study

Part A: Existing Conditions and Characterization

Watercourses ¹

Subwatersheds ²

Focused Study Area Terrestrial Zones

Central

East

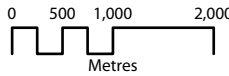
West

FSA 120m Buffer

Significant Wildlife Habitat

Candidate

1) Matrix Solution (2020)
2) Data used with permission of The Region of Peel (2020)



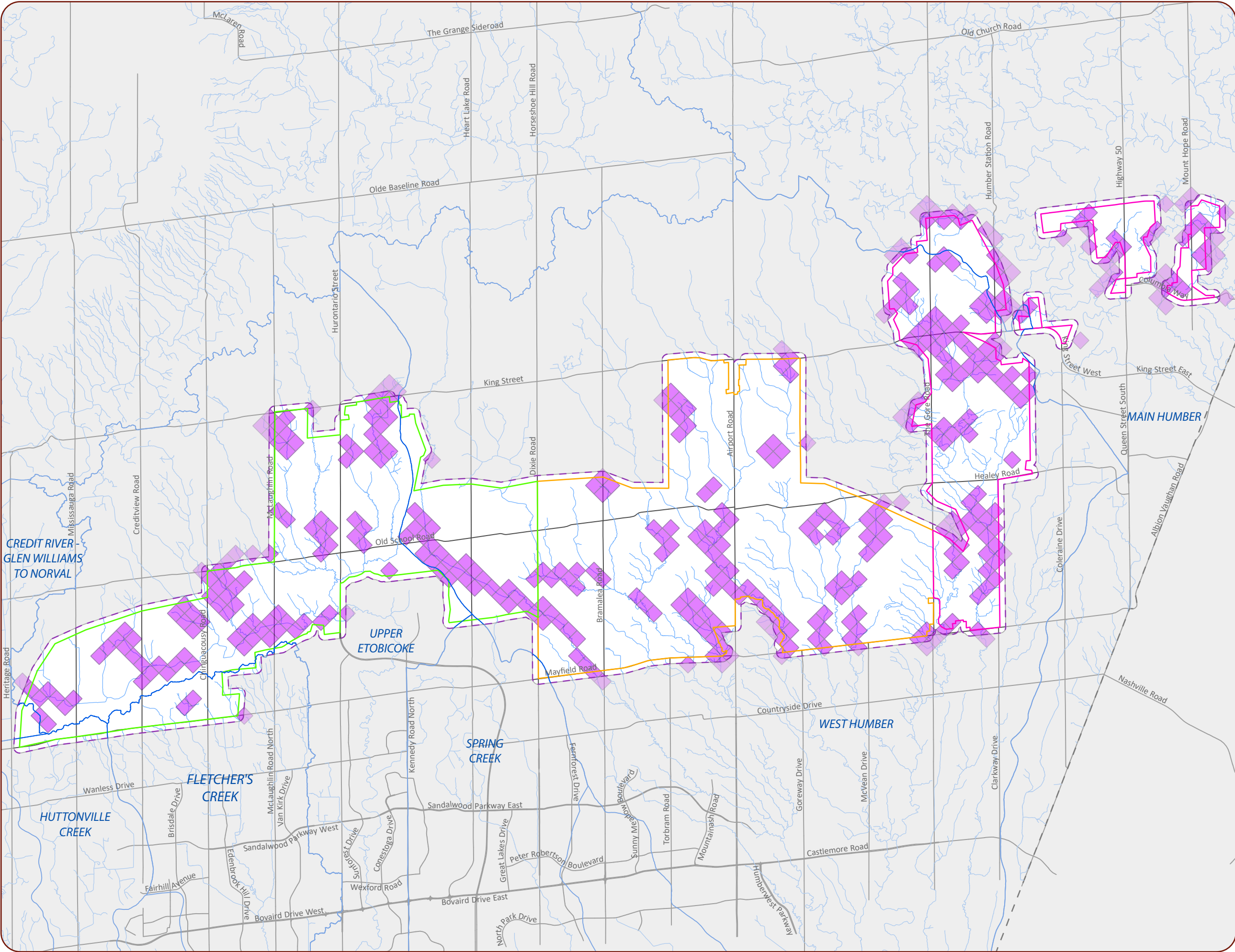
SCALE: 1:75,000



NAD 1983 UTM Zone 17N

Disclaimer:
The information displayed on this map has been compiled from various sources. While every effort has been made to accurately depict the information, this map should not be relied on as being a precise indicator of locations, features, or roads, nor as a guide to navigation. MNR data provided by Queen's Printer of Ontario. Use of the data in any derivative product does not constitute an endorsement by the MNR or the Ontario Government of such products.





DA5b-15: Significant Wildlife Habitat Marsh Breeding Bird Habitat Region of Peel Settlement Area Boundary Expansion Scoped Subwatershed Study

Part A: Existing Conditions and Characterization

Watercourses ¹

Subwatersheds ²

Focused Study Area Terrestrial Zones

Central

East

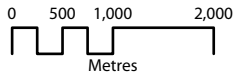
West

FSA 120m Buffer

Significant Wildlife Habitat

Candidate

1) Matrix Solution (2020)
2) Data used with permission of The Region of Peel (2020)



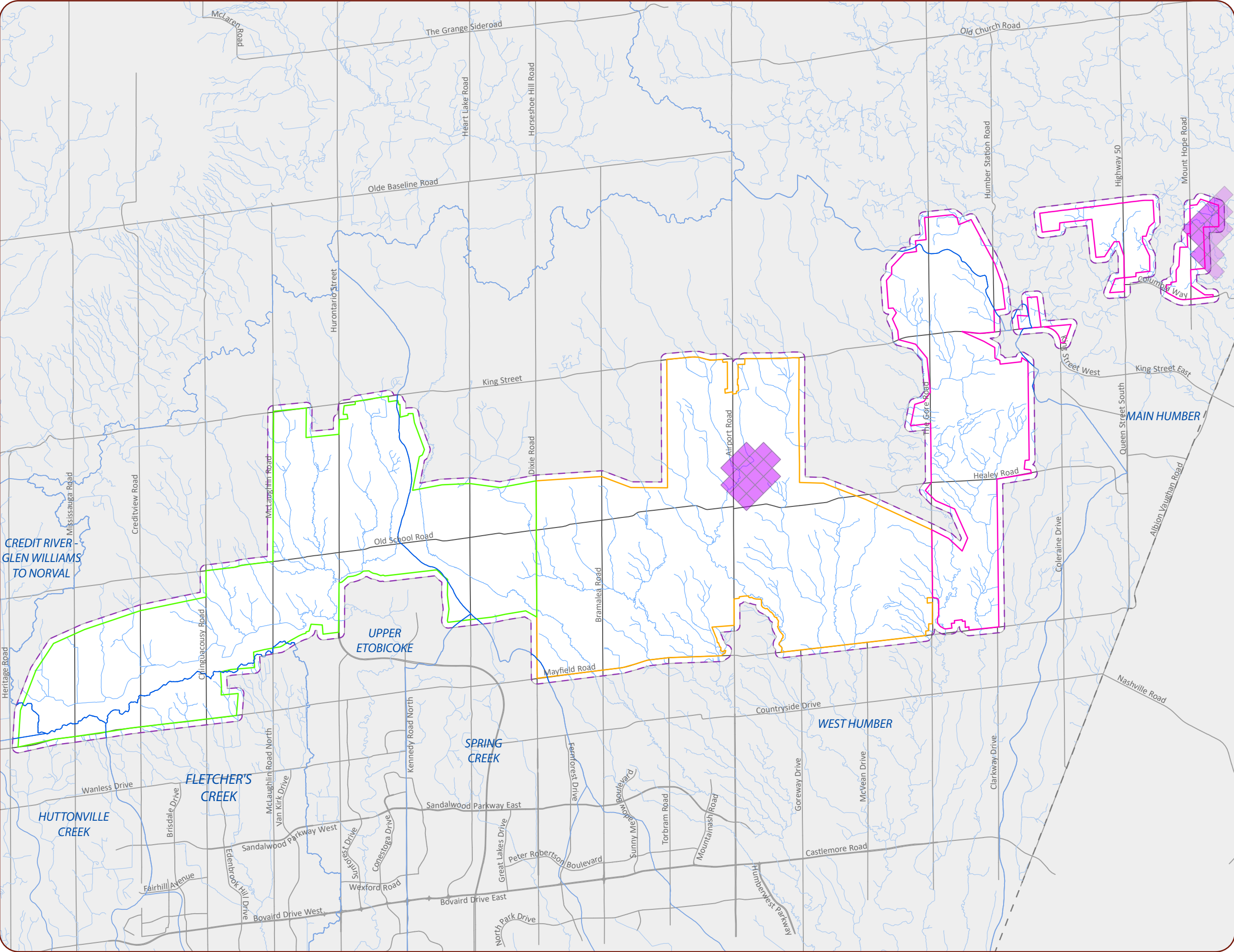
SCALE: 1:75,000



NAD 1983 UTM Zone 17N

Disclaimer:
The information displayed on this map has been compiled from various sources. While every effort has been made to accurately depict the information, this map should not be relied on as being a precise indicator of locations, features, or roads, nor as a guide to navigation. MNR data provided by Queen's Printer of Ontario. Use of the data in any derivative product does not constitute an endorsement by the MNR or the Ontario Government of such products.





DA5b-16: Significant Wildlife Habitat Open Country Bird Breeding Habitat Region of Peel Settlement Area Boundary Expansion Scoped Subwatershed Study

Part A: Existing Conditions and Characterization

Watercourses ¹

Subwatersheds ²

Focused Study Area Terrestrial Zones

Central

East

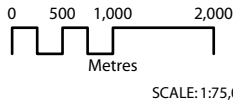
West

FSA 120m Buffer

Significant Wildlife Habitat

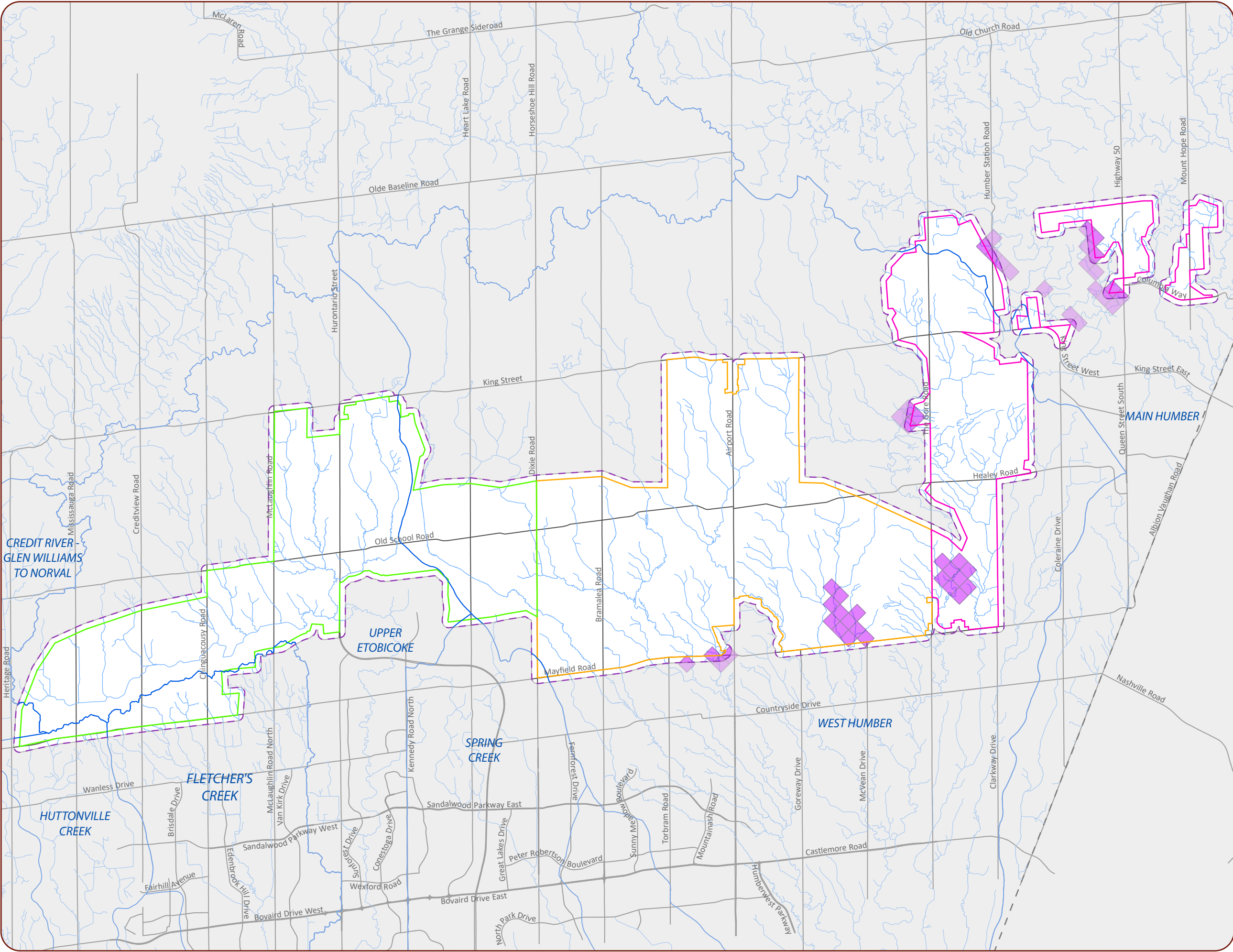
Candidate

1) Matrix Solution (2020)
2) Data used with permission of The Region of Peel (2020)



Disclaimer:
The information displayed on this map has been compiled from various sources. While every effort has been made to accurately depict the information, this map should not be relied on as being a precise indicator of locations, features, or roads, nor as a guide to navigation. MNR data provided by Queen's Printer of Ontario. Use of the data in any derivative product does not constitute an endorsement by the MNR or the Ontario Government of such products.





DA5b-17: Significant Wildlife Habitat
Shrub and Early Successional Bird
Breeding Habitat
Region of Peel Settlement Area Boundary
Expansion Scoped Subwatershed Study

Part A: Existing Conditions and
Characterization

- Watercourses ¹
- Subwatersheds ²

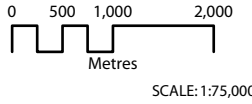
Focused Study Area Terrestrial Zones

- Central
- East
- West
- FSA 120m Buffer

Significant Wildlife Habitat

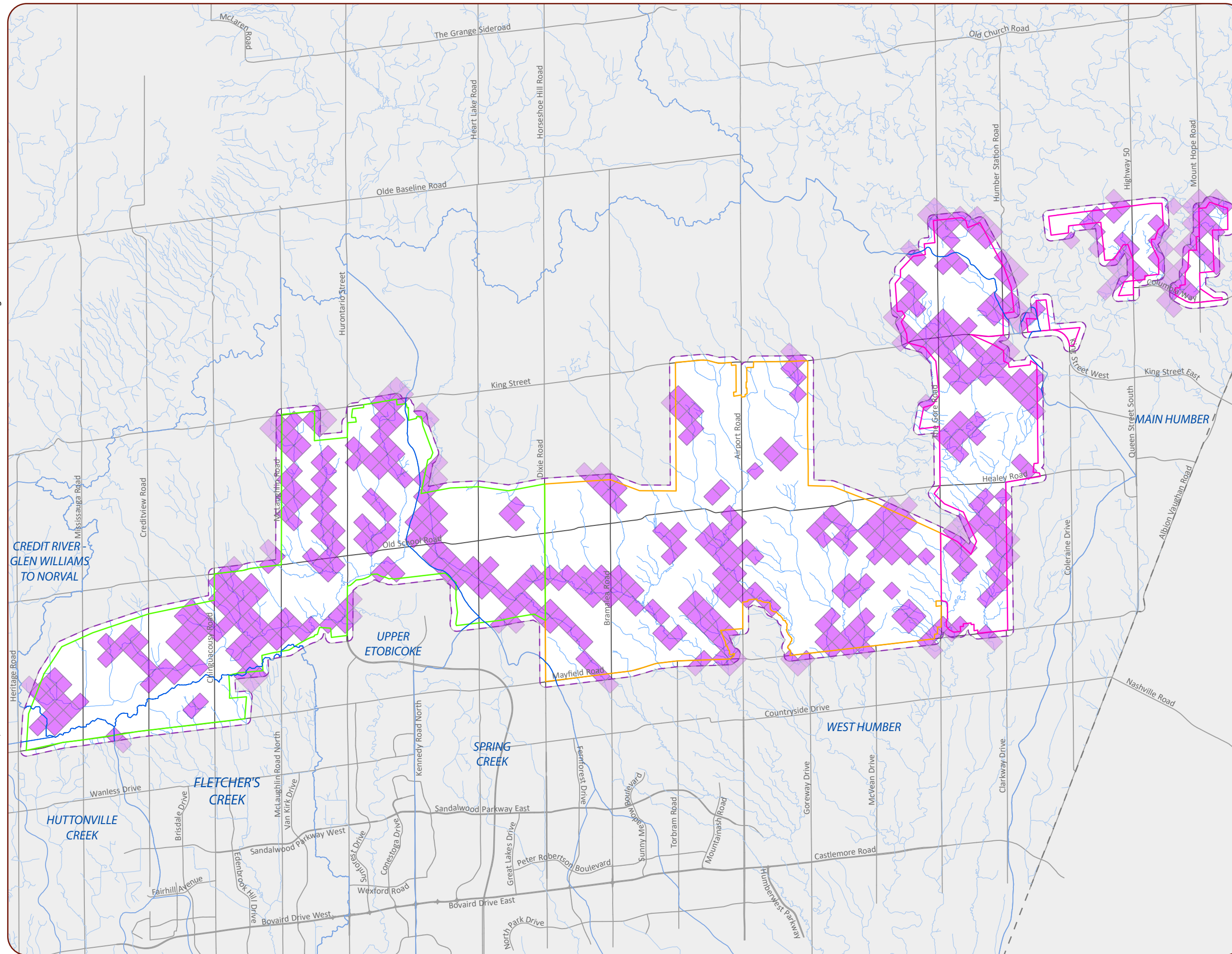
- Candidate

1) Matrix Solution (2020)
2) Data used with permission of The Region of Peel (2020)



Disclaimer:
The information displayed on this map has been compiled from various sources. While every effort has been made to accurately depict the information, this map should not be relied on as being a precise indicator of locations, features, or roads, nor as a guide to navigation. MNR data provided by Queen's Printer of Ontario. Use of the data in any derivative product does not constitute an endorsement by the MNR or the Ontario Government of such products.









Part A: Existing Conditions and Characterization

- Watercourses ¹
- Subwatersheds ²

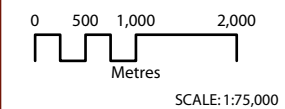
Focused Study Area Terrestrial Zones

-  Central
-  East
-  West
-  FSA 120m Buffer

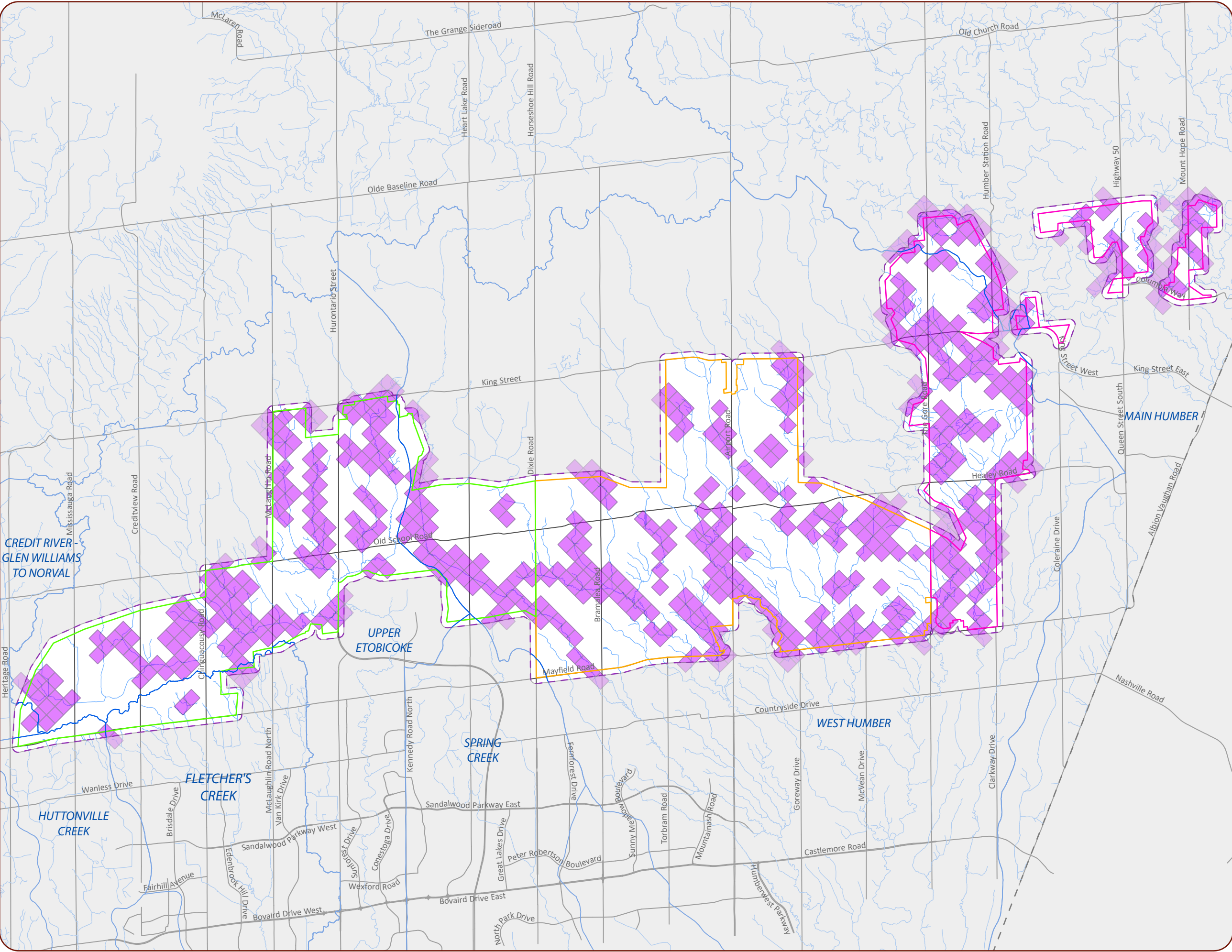
Significant Wildlife Habitat

- Candidate

1) Matrix Solution (2020)
2) Data used with permission of The Region of Peel (2020)



Disclaimer:
The information displayed on this map has been compiled from various sources. While every effort has been made to accurately depict the information, this map should not be relied on as being a precise indicator of locations, features, or roads, nor as a guide to navigation. MNRF data provided by Queen's Printer of Ontario. Use of the data in any derivative product does not constitute an endorsement by the MNRF or the Ontario Government of such products.



DA5b-19: Significant Wildlife Habitat Amphibian Movement Corridors Region of Peel Settlement Area Boundary Expansion Scoped Subwatershed Study

Part A: Existing Conditions and Characterization

- Watercourses ¹
- Subwatersheds ²

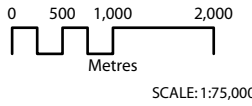
Focused Study Area Terrestrial Zones

- Central
- East
- West
- FSA 120m Buffer

Significant Wildlife Habitat

- Candidate

1) Matrix Solution (2020)
2) Data used with permission of The Region of Peel (2020)



Disclaimer:
The information displayed on this map has been compiled from various sources. While every effort has been made to accurately depict the information, this map should not be relied on as being a precise indicator of locations, features, or roads, nor as a guide to navigation. MNR data provided by Queen's Printer of Ontario. Use of the data in any derivative product does not constitute an endorsement by the MNR or the Ontario Government of such products.

