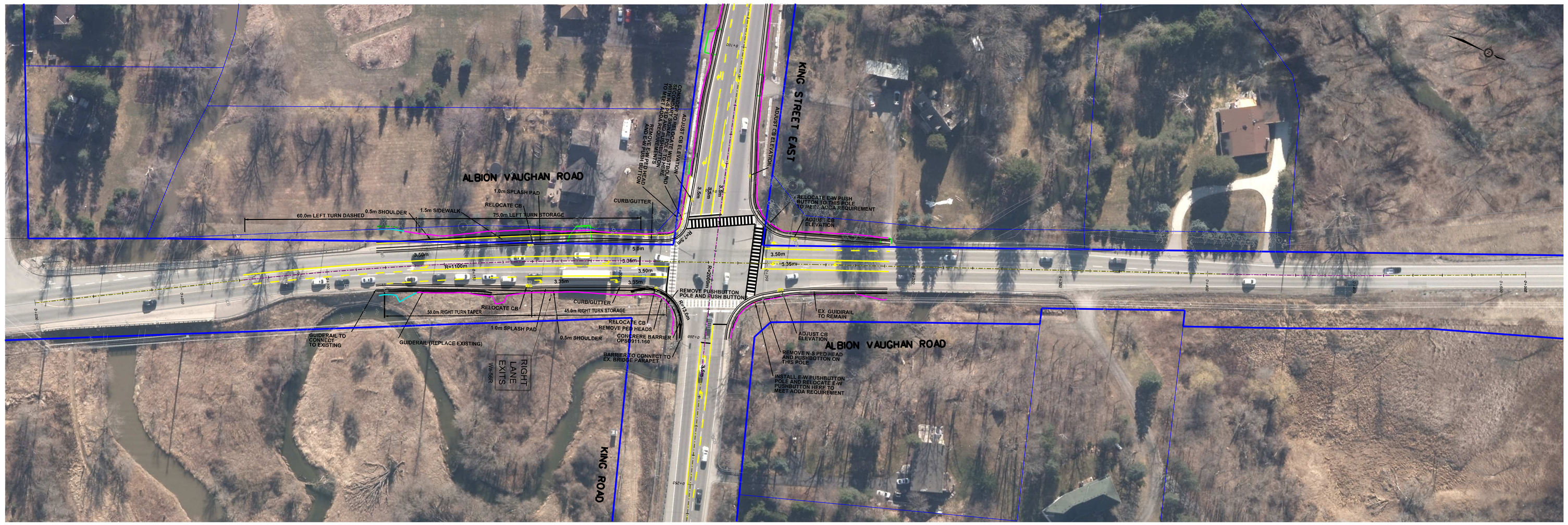

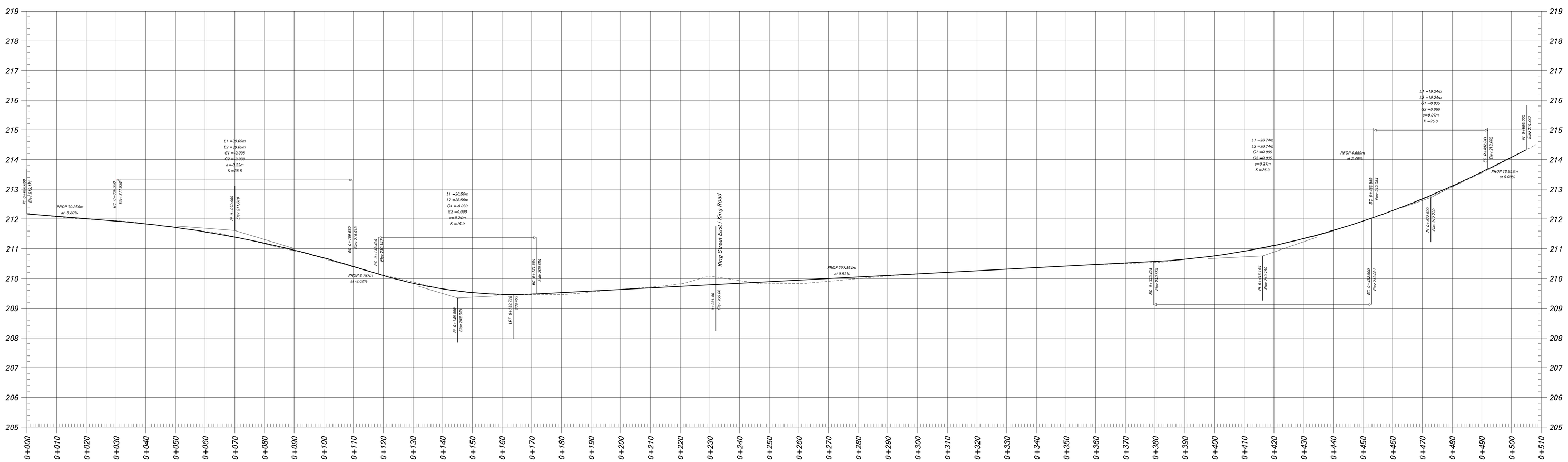

SERVICE DATA

SERVICE	DATE	INIT.	SERVICE	DATE	INIT.

REVISIONS

DATE	DETAILS	INIT.

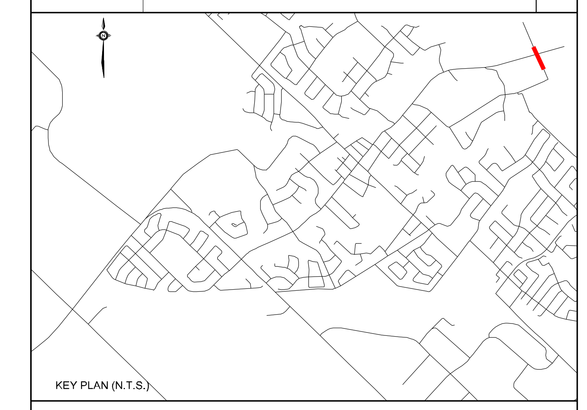

LEGEND:

- ROW
- PROPERTY
- GRADING LIMIT (3:1)
- GRADING LIMIT (2:1)
- TEMPORARY EASEMENT
- DRIVEWAY TIE IN
- PROP PROPERTY

General Notes

No proposed property line is shown on the drawing since there is no additional property over the Town's property limit is required.

Designed by _____ Chkd. _____

Approved by _____

0m 10m 30m — HORIZONTAL SCALE SCALE 1:500

0m 1m 3m — VERTICAL SCALE

Region of Peel
Working for you

KING VAUGHAN EA

INTERIM DESIGN
ALBION VAUGHAN ROAD
PLAN & PROFILE

CAD Area	X-XX	Area	X-XX	Project No.	B000709
Checked by	J.G.	Drawn by	H.G.		
Date	NOV. 2019	Sheet	1 of 4	Plan No.	0001-D

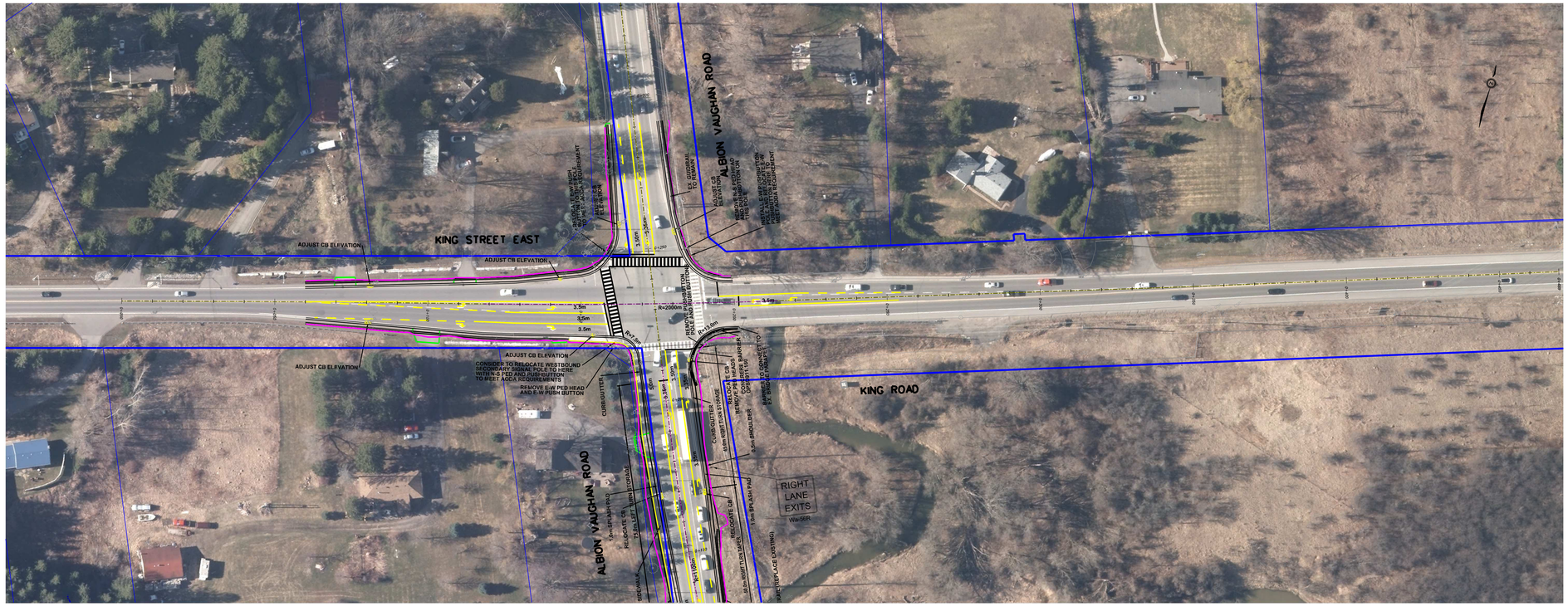

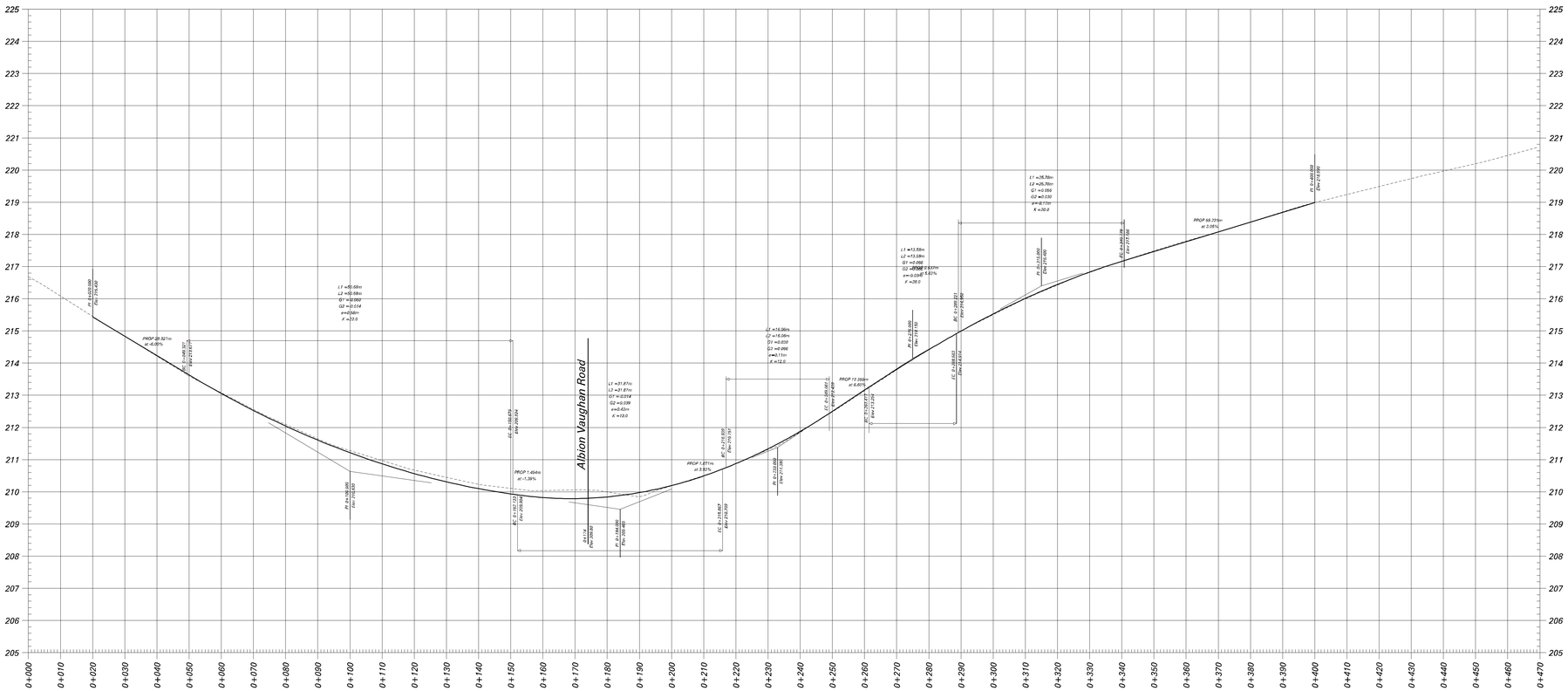

SERVICE DATA

SERVICE	DATE	INIT.	SERVICE	DATE	INIT.

REVISIONS

DATE	DETAILS	INIT.

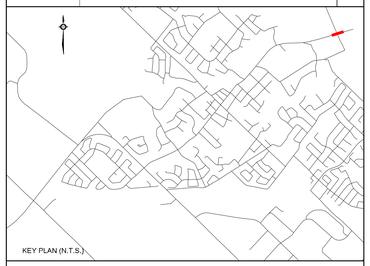

LEGEND:

- ROW
- PROPERTY
- GRADING LIMIT (3:1)
- GRADING LIMIT (2:1)
- TEMPORARY EASEMENT
- DRIVEWAY TIE IN
- PROP PROPERTY

General Notes

No proposed property line is shown on the drawing since there is no additional property over the Town's property limit is required.

Designed by _____ Chkd. _____

Approved by _____

0m 10m 30m — HORIZONTAL SCALE SCALE 1:500

0m 1m 3m — VERTICAL SCALE

Region of Peel
Working for you

KING VAUGHAN EA

INTERIM DESIGN
KING ROAD/ KING STREET EAST
PLAN & PROFILE

CAD Area	X-XX	Area	X-XX	Project No.	B000709
Checked by	J.G.	Drawn by	H.G.		
Date	NOV. 2019	Sheet	2 of 4	Plan No.	0002-D