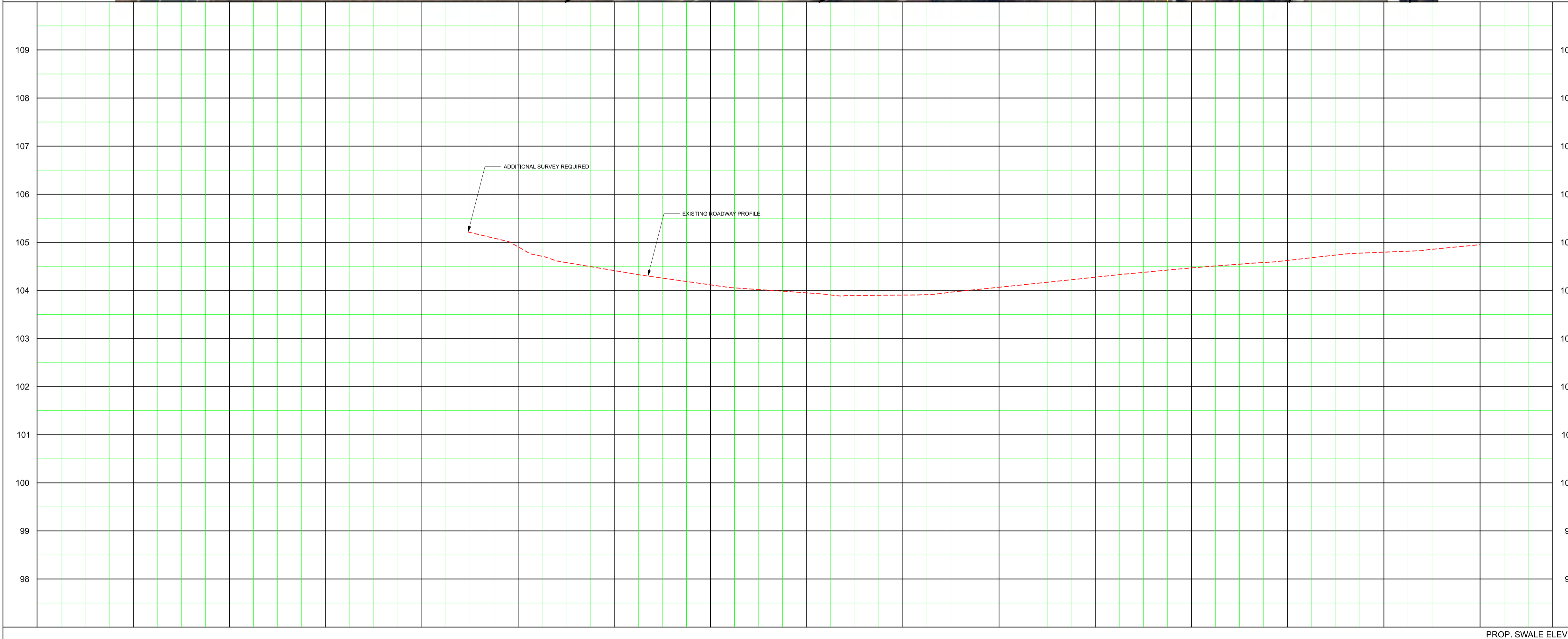
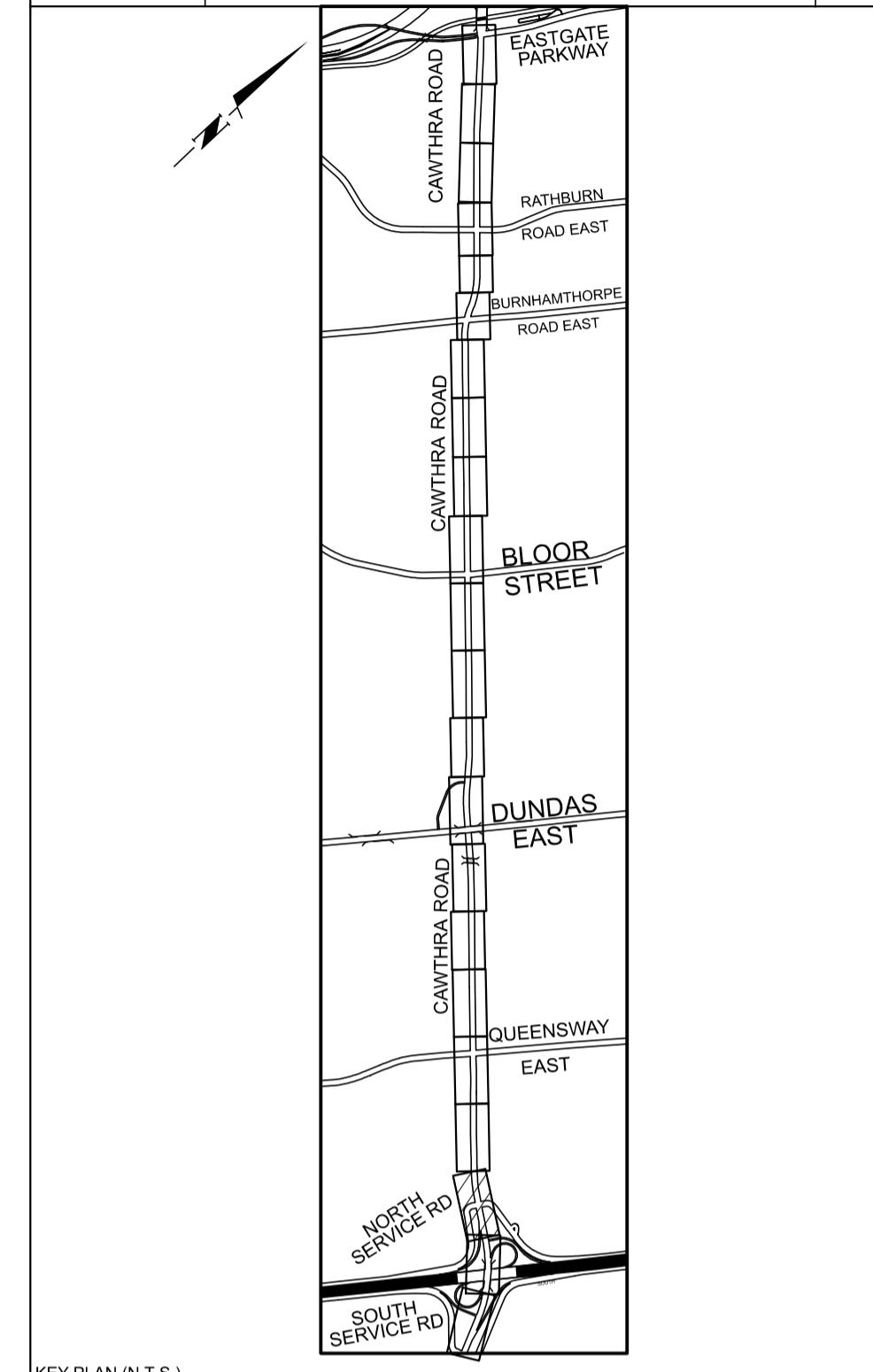


SERVICE DATA					
SERVICE	DATE	INIT.	SERVICE	DATE	INIT.
SAN SEWERS	MAY 00, 2014	X.X.	GAS MAINS	MAY 00, 2014	X.X.
STORM SEWERS	MAY 00, 2014	X.X.	BELL U/G CABLE	MAY 00, 2014	X.X.
WATERMAINS	MAY 00, 2014	X.X.	HYDRO U/G CABLE	MAY 00, 2014	X.X.
TRANSIT	MAY 00, 2014	X.X.	HYDRO ONE	MAY 00, 2014	X.X.
PARKS & REC.	MAY 00, 2014	X.X.	CTV	MAY 00, 2014	X.X.
ONT. CLEAN WATER	MAY 00, 2014	X.X.	COMMUNIC. CABLES	MAY 00, 2014	X.X.



General Notes

- All Driveways Are ASPHALT Unless Otherwise Noted
- All Water And Sanitary Service Locations Are Approximate And Must Be Located Accurately In The Field
- All Horizontal And Vertical Bends Are In Degrees
- All Pipes Size In mm
- Existing Water Service, Size In mm
- Proposed Water Service, Size In mm
- B.M. No. Description Location Elev.
- WS20
- The Contractor Is Responsible For Locating And Protecting All Existing Utilities Prior To And During Construction. Location Of Existing Utilities Approximate Only. To Be Verified In Field By Contractor.

Designed by: _____
 Chkd. by: _____
 Approved by: _____

NOTICE TO CONTRACTOR

48 HOURS PRIOR TO COMMENCING WORK NOTIFY THE FOLLOWING

THE REGIONAL MUNICIPALITY OF PEEL	CABLE TELEVISION/FIBROPTIC PROVIDERS:
CITY OF MISSISSAUGA WORKS DEPT.	BELL CANADA
CITY OF BRAMPTON WORKS DEPT.	ENERSOURCE TELECOM
TOWN OF CALEDON WORKS DEPT.	HYDRO ONE TELECOM
BELL CANADA	ROGERS CABLE
ENBRIDGE INCORPORATED-GAS DISTRIBUTION	ALLSTREAM
ONTARIO MINISTRY OF TRANSPORTATION	PSN (PUBLIC SECTOR NETWORK)
ONTARIO CLEAN WATER AGENCY	FUTUREWAY (FCI BROADBAND)
HYDRO ONE NETWORKS	
ENERSOURCE, HYDRO MISSISSAUGA	
HYDRO ONE BRAMPTON	

10m 0 10 20 30m HORIZONTAL SCALE
 1m 0 1 2 3m VERTICAL SCALE

Region of Peel
 working with you

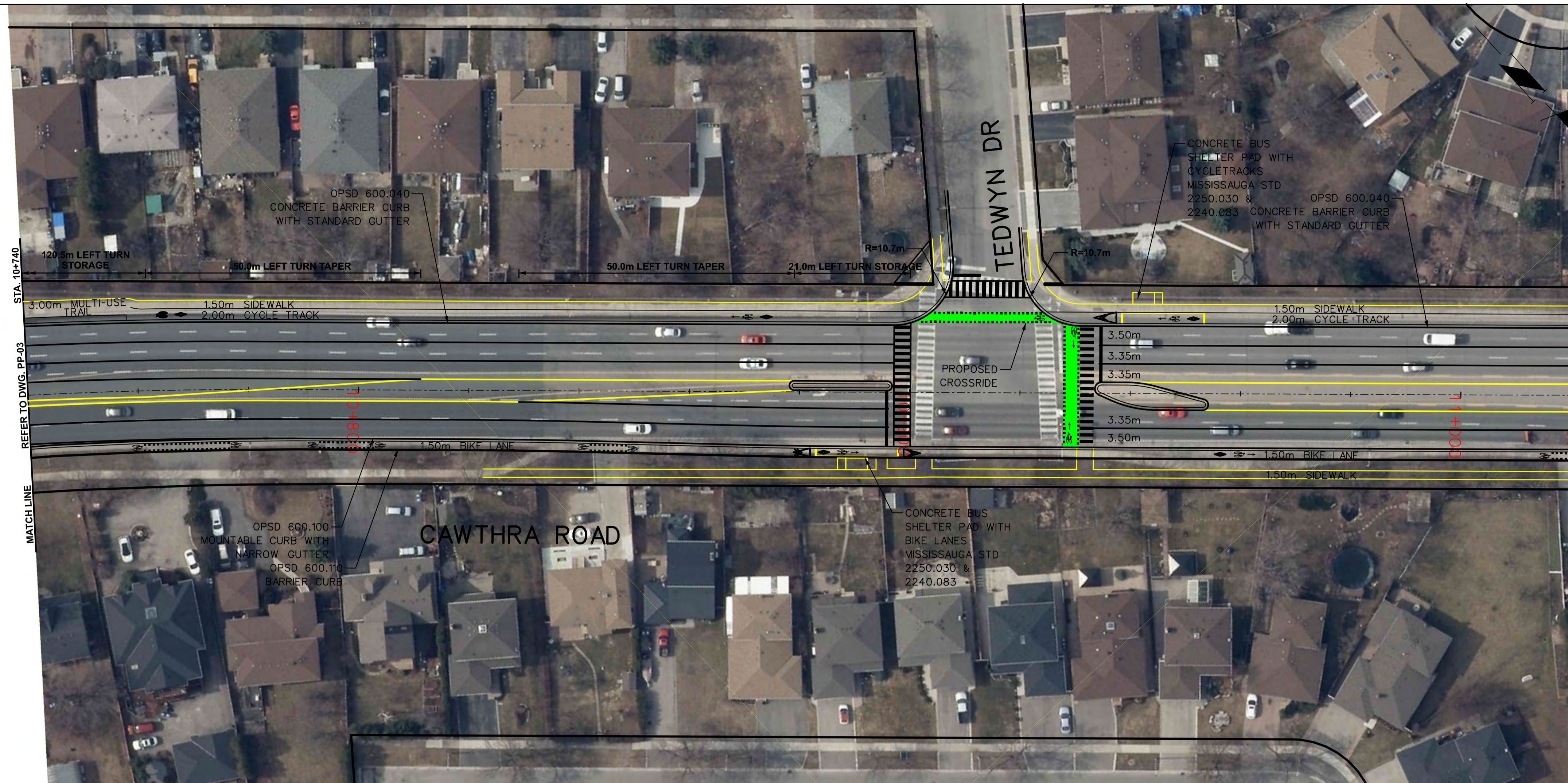
CAWTHRA ROAD
 (FROM S SERVICE ROAD TO EASTGATE PARKWAY)

NEW CONSTRUCTION

STA. 10+460 TO STA. 10+740

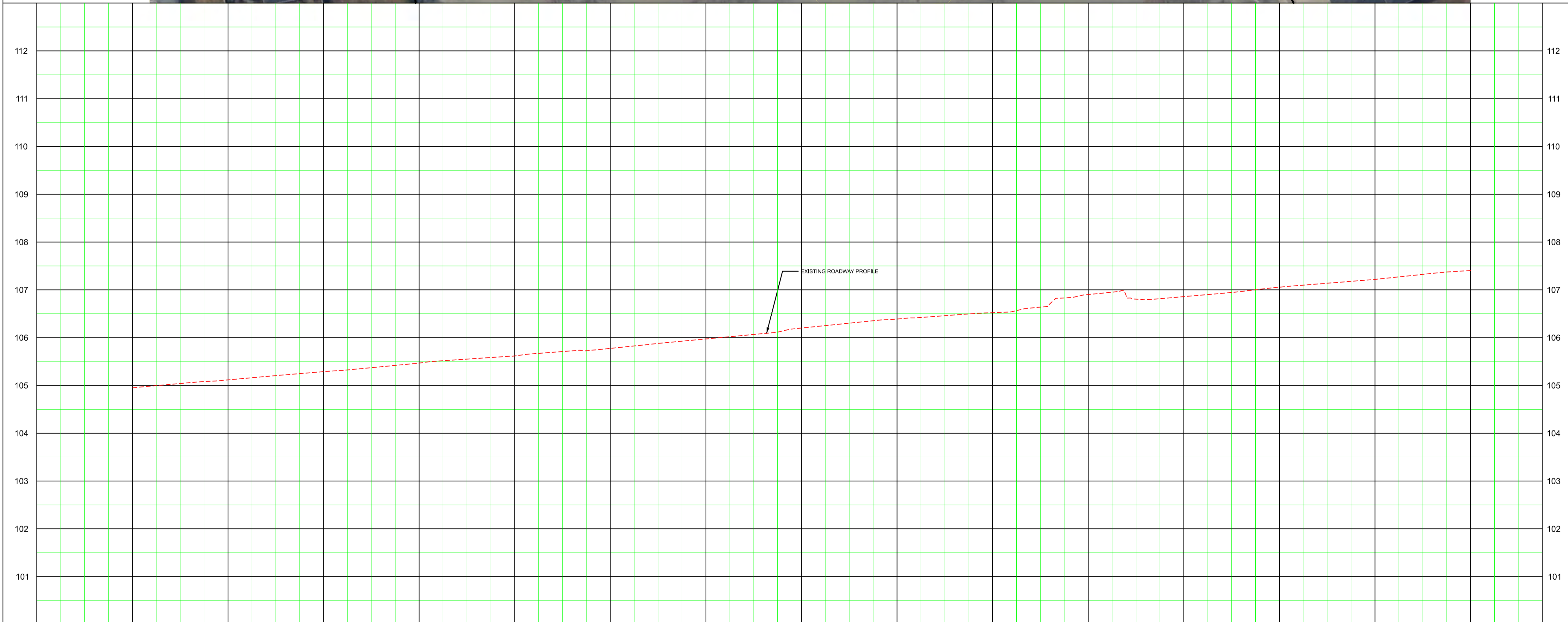
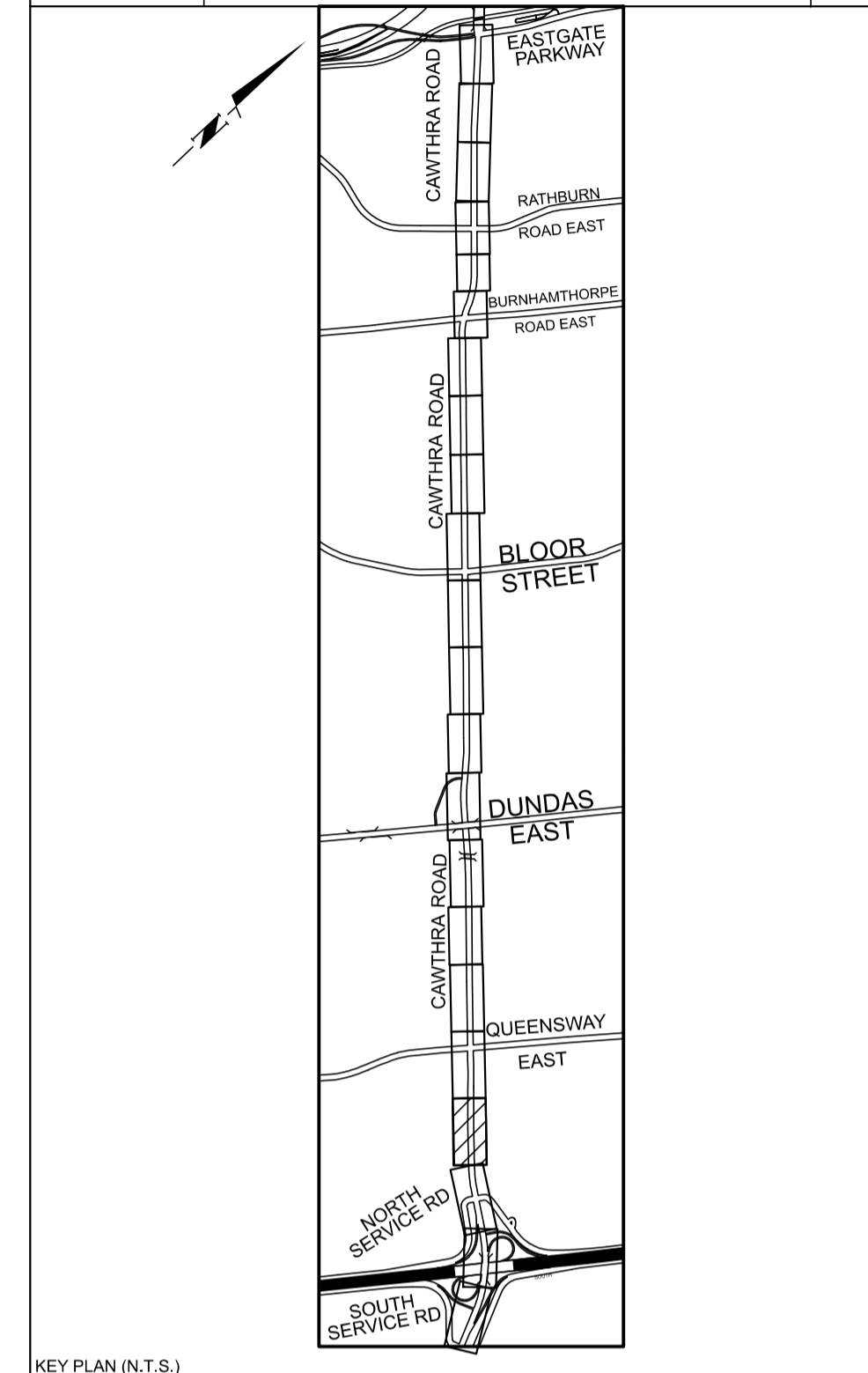
PROP. SWALE ELEV	PROP. FINISHED GRADE	EX. ROAD ELEV.	ROAD CHAINAGE
			10+460
			10+480
			10+500
			10+520
	104.91		10+540
	104.41		10+560
	104.11		10+580
	103.95		10+600
	103.90		10+620
	104.06		10+640
	104.27		10+660
	104.47		10+680
	104.62		10+700
	104.79		10+720
	104.95		10+740

CAD Area	X-XX	Area	Z-20, 21, 27, 28	Project No.	15-4380
Checked by		Drawn by	A.L.	Sheet	3 of 21
Date	MAY 2018	Sheet		Plan No.	PP-03



SERVICE DATA					
SERVICE	DATE	INIT.	SERVICE	DATE	INIT.
SAN SEWERS	MAY 00, 2014	X.X.	GAS MAINS	MAY 00, 2014	X.X.
STORM SEWERS	MAY 00, 2014	X.X.	BELL U/G CABLE	MAY 00, 2014	X.X.
WATER MAINS	MAY 00, 2014	X.X.	HYDRO U/G CABLE	MAY 00, 2014	X.X.
TRANSIT	MAY 00, 2014	X.X.	HYDRO ONE	MAY 00, 2014	X.X.
PARKS & REC.	MAY 00, 2014	X.X.	CTV	MAY 00, 2014	X.X.
ONT. CLEAN WATER	MAY 00, 2014	X.X.	COMMUNIC. CABLES	MAY 00, 2014	X.X.

REVISIONS		
DATE	DETAILS	INIT.



General Notes

All Driveways Are ASPHALT Unless Otherwise Noted
 All Water And Sanitary Service Locations Are Approximate And Must Be Located Accurately In The Field
 All Horizontal And Vertical Bends Are In Degrees
 All Pipes Size In mm
 Existing Water Service, Size In mm
 Proposed Water Service, Size In mm
 B.M. No. Elev.
 Description Location
 The Contractor Is Responsible For Locating And Protecting All Existing Utilities Prior To And During Construction. Location Of Existing Utilities Approximate Only. To Be Verified In Field By Contractor.

Designed by _____ Chkd. _____ Approved by _____

NOTICE TO CONTRACTOR

48 HOURS PRIOR TO COMMENCING WORK NOTIFY THE FOLLOWING

THE REGIONAL MUNICIPALITY OF PEEL	CABLE TELEVISION/FIBROPTIC PROVIDERS:
CITY OF MISSISSAUGA WORKS DEPT.	BELL CANADA
CITY OF BRAMPTON WORKS DEPT.	ENERSOURCE TELECOM
TOWN OF CALEDON WORKS DEPT.	HYDRO ONE TELECOM
BELL CANADA	ROGERS CABLE
ENBRIDGE INCORPORATED-GAS DISTRIBUTION	ALLSTREAM
ONTARIO MINISTRY OF TRANSPORTATION	PSN (PUBLIC SECTOR NETWORK)
ONTARIO CLEAN WATER AGENCY	FUTUREWAY (FCI BROADBAND)
HYDRO ONE NETWORKS	
ENERSOURCE, HYDRO MISSISSAUGA	
HYDRO ONE BRAMPTON	

10m 0 10 20 30m HORIZONTAL SCALE
 1m 0 1 2 3m VERTICAL SCALE

Region of Peel
 working with you

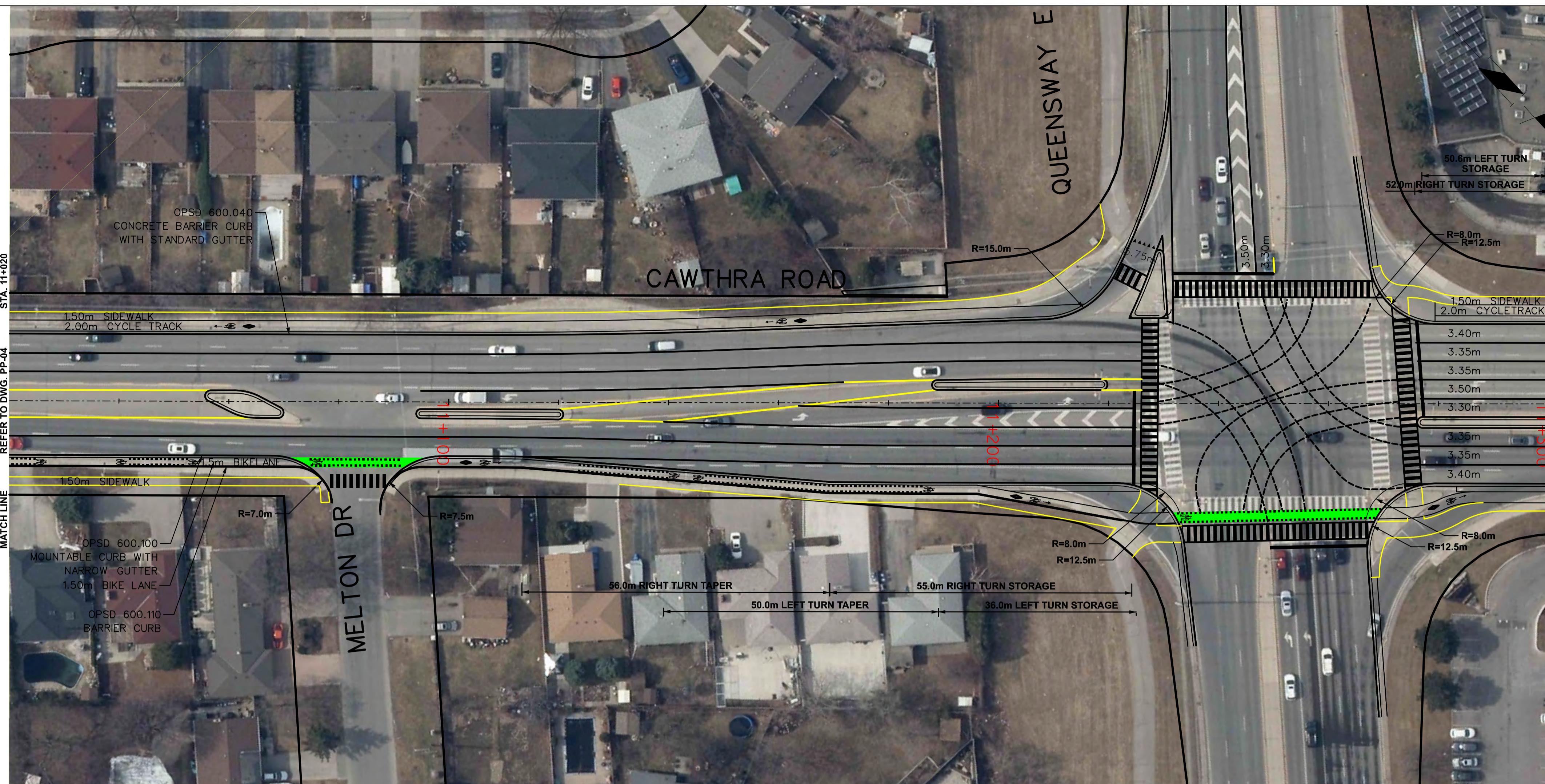
CAWTHRA ROAD
 (FROM S SERVICE ROAD TO EASTGATE PARKWAY)

NEW CONSTRUCTION

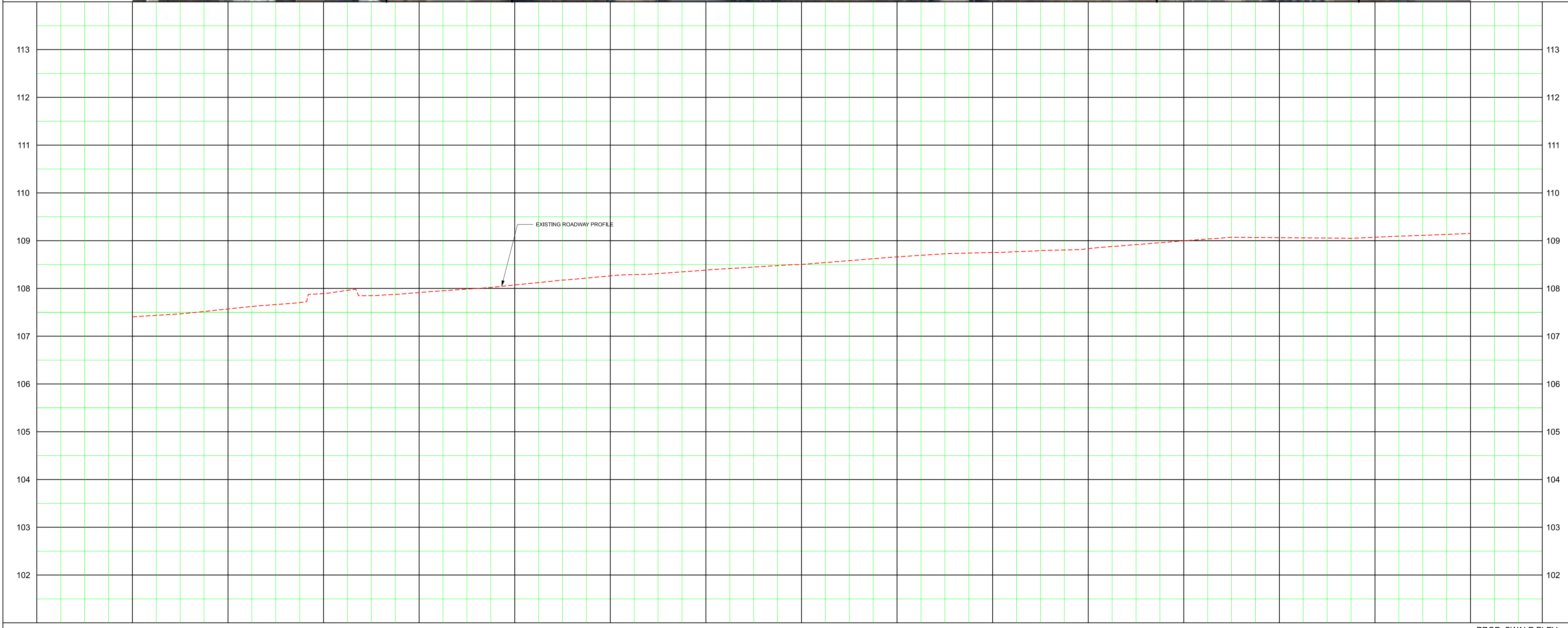
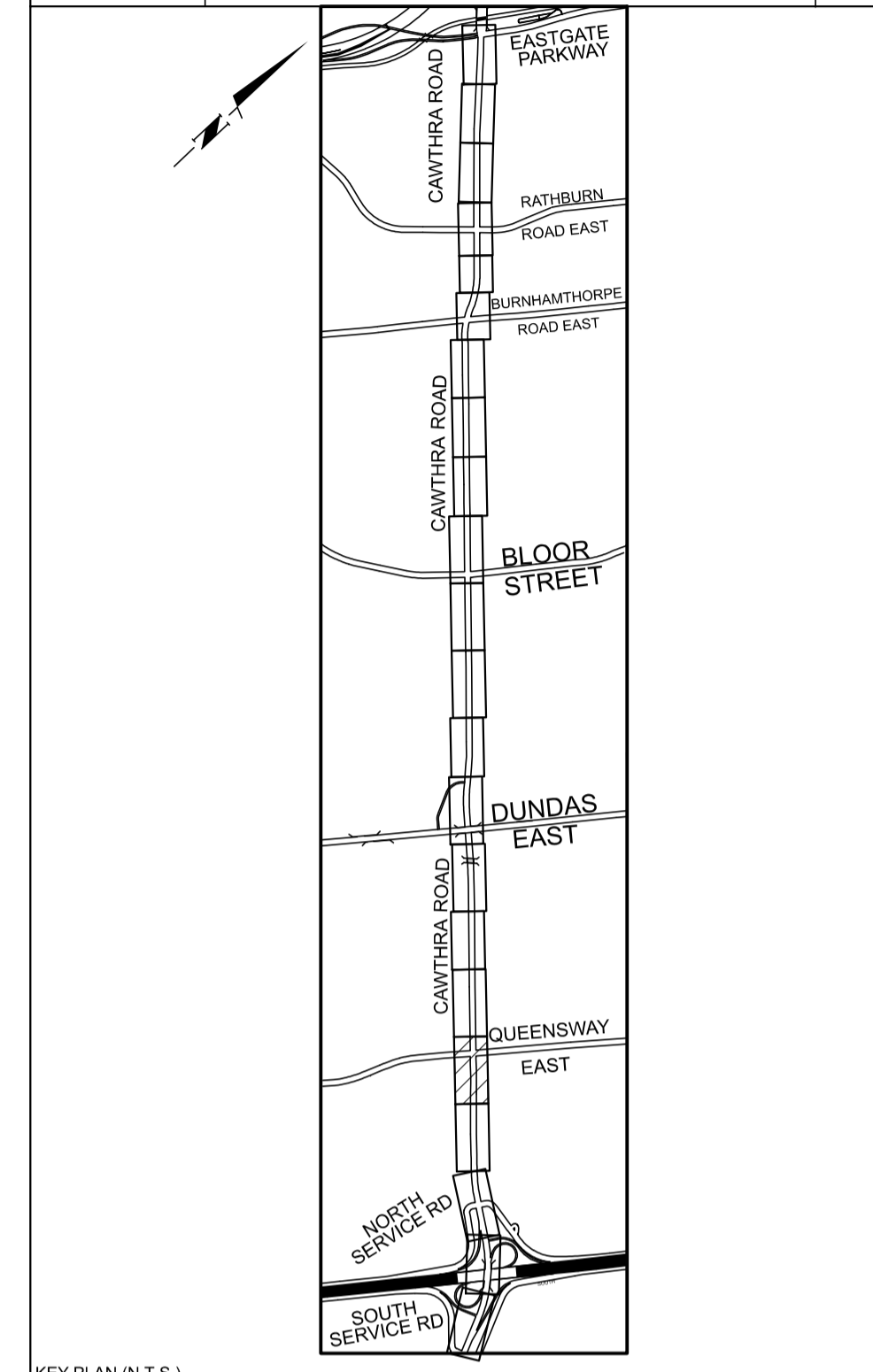
STA. 10+740 TO STA. 11+020

PROP. SWALE ELEV	PROP. FINISHED GRADE	EX. ROAD ELEV.	ROAD CHAINAGE
104.95	105.11	105.29	10+740
105.46	105.62	105.77	10+800
106.20	106.39	106.52	10+880
106.86	106.90	107.05	10+960
107.22	107.40	107.40	11+020

CAD Area	X-XX	Area	Z-20, 21, 27, 28	Project No.	15-4380
Checked by		Drawn by	A.L.	Sheet	4 of 21
Date	MAY 2018	Sheet	4 of 21	Plan No.	PP-04



SERVICE DATA					
SERVICE	DATE	INIT.	SERVICE	DATE	INIT.
SAN SEWERS	MAY 00, 2014	X.X.	GAS MAINS	MAY 00, 2014	X.X.
STORM SEWERS	MAY 00, 2014	X.X.	BELL U/G CABLE	MAY 00, 2014	X.X.
WATERMAINS	MAY 00, 2014	X.X.	HYDRO U/G CABLE	MAY 00, 2014	X.X.
TRANSIT	MAY 00, 2014	X.X.	HYDRO ONE	MAY 00, 2014	X.X.
PARKS & REC.	MAY 00, 2014	X.X.	CTV	MAY 00, 2014	X.X.
ONT. CLEAN WATER	MAY 00, 2014	X.X.	COMMUNIC. CABLES	MAY 00, 2014	X.X.



General Notes

- All Driveways Are ASPHALT Unless Otherwise Noted
- All Water And Sanitary Service Locations Are Approximate And Must Be Located Accurately In The Field
- All Horizontal And Vertical Bends Are In Degrees
- All Pipes Size In mm
- 20° Existing Water Service, Size In mm
- WS20 Proposed Water Service, Size In mm
- B.M. No. Elev.
- Description Location

The Contractor Is Responsible For Locating And Protecting All Existing Utilities Prior To And During Construction. Location Of Existing Utilities Approximate Only. To Be Verified In Field By Contractor.

Designed by _____ Chkd. _____ Approved by _____

NOTICE TO CONTRACTOR

48 HOURS PRIOR TO COMMENCING WORK NOTIFY THE FOLLOWING

THE REGIONAL MUNICIPALITY OF PEEL	CABLE TELEVISION/FIBROPTIC PROVIDERS:
CITY OF MISSISSAUGA WORKS DEPT.	BELL CANADA
CITY OF BRAMPTON WORKS DEPT.	ENERSOURCE TELECOM
TOWN OF CALEDON WORKS DEPT.	HYDRO ONE TELECOM
BELL CANADA	ROGERS CABLE
ENBRIDGE INCORPORATED-GAS DISTRIBUTION	ALLSTREAM
ONTARIO MINISTRY OF TRANSPORTATION	PSN (PUBLIC SECTOR NETWORK)
ONTARIO CLEAN WATER AGENCY	FUTUREWAY (FCI BROADBAND)
HYDRO ONE NETWORKS	
ENERSOURCE, HYDRO MISSISSAUGA	
HYDRO ONE BRAMPTON	

10m 0 10 20 30m HORIZONTAL SCALE
1m 0 1 2 3m VERTICAL SCALE

Region of Peel
working with you

CAWTHRA ROAD
(FROM S SERVICE ROAD TO EASTGATE PARKWAY)

NEW CONSTRUCTION

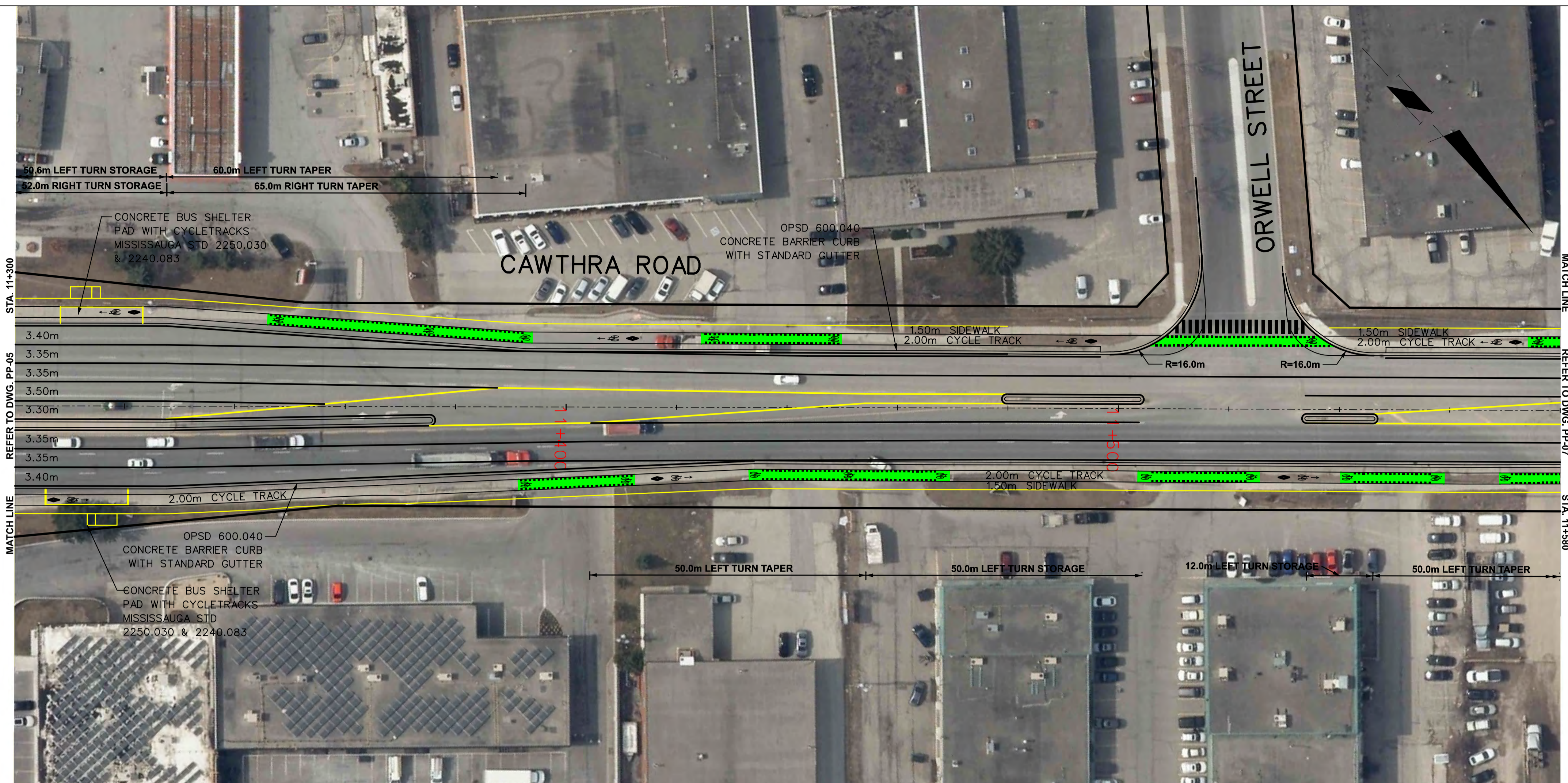
STA. 11+020 TO STA. 11+300

PROP. SWALE ELEV. 109.15
PROP. FINISHED GRADE 109.07
EX. ROAD ELEV. 109.07

CAD Area X-XX Area Z-20, 21, 27, 28 Project No. 15-4380

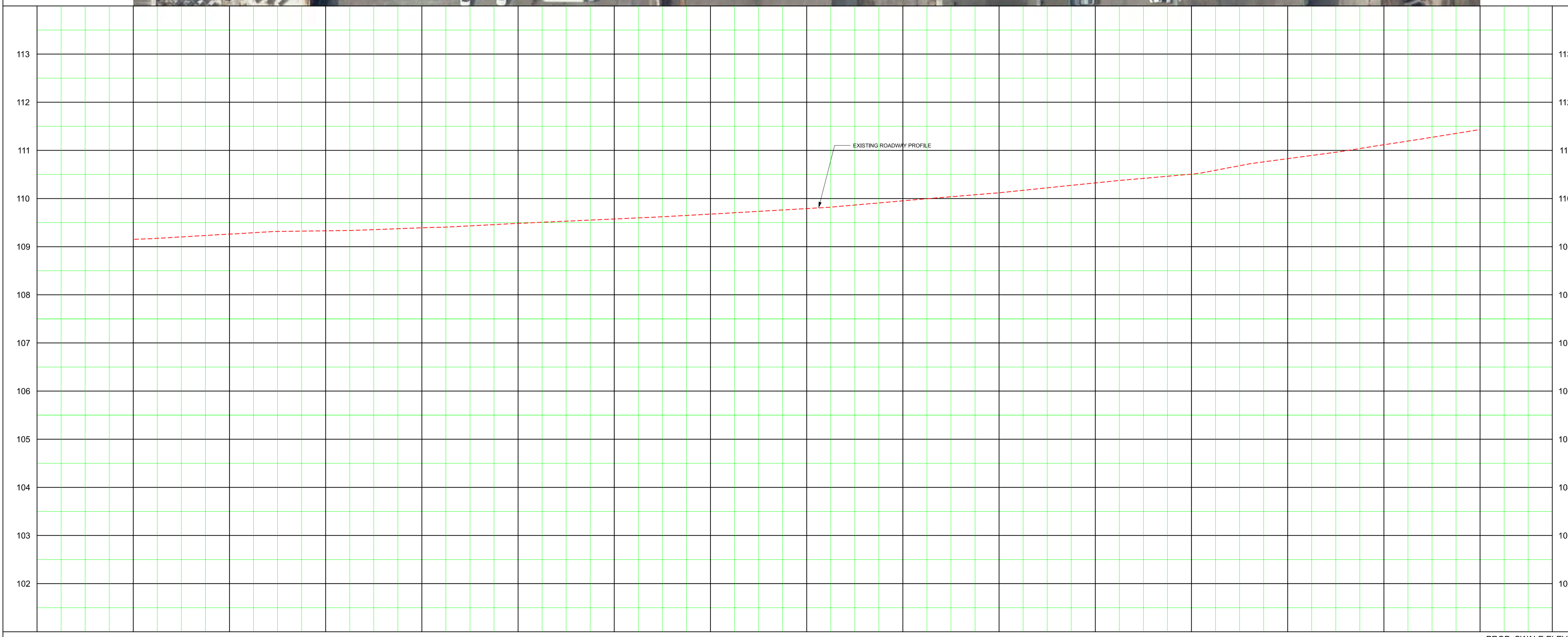
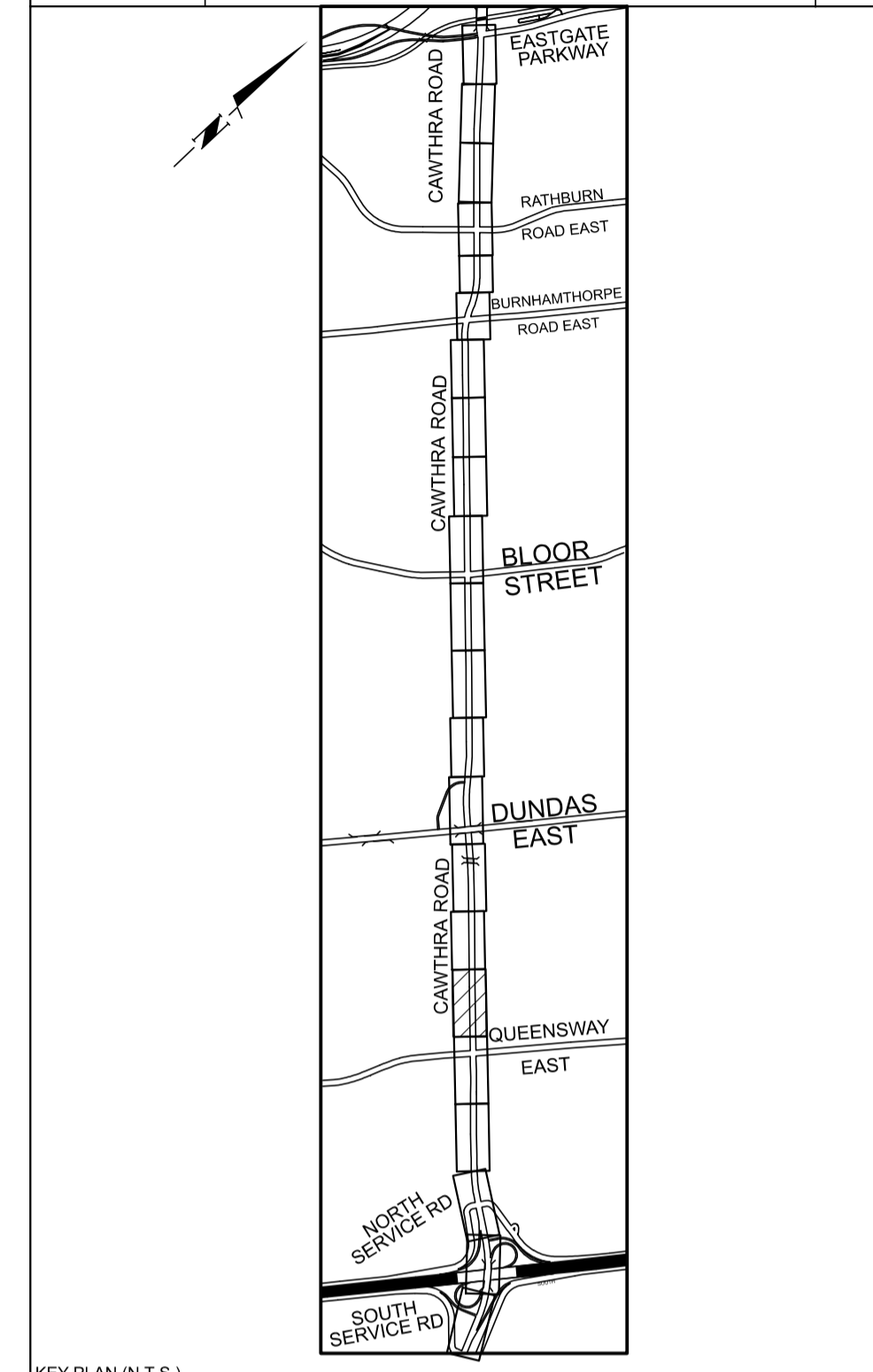
Checked by _____ Drawn by A.L. Date MAY 2018 Sheet 5 of 21 Plan No. **PP-05**

107.40	107.57	107.89	107.91	108.07	108.26	108.38	108.50	108.66	108.75	108.83	108.99	109.06	109.07	109.15	109.07
11+020	11+040	11+060	11+080	11+100	11+120	11+140	11+160	11+180	11+200	11+220	11+240	11+260	11+280	11+300	



SERVICE DATA					
SERVICE	DATE	INIT.	SERVICE	DATE	INIT.
SAN SEWERS	MAY 00, 2014	X.X.	GAS MAINS	MAY 00, 2014	X.X.
STORM SEWERS	MAY 00, 2014	X.X.	BELL U/G CABLE	MAY 00, 2014	X.X.
WATER MAINS	MAY 00, 2014	X.X.	HYDRO U/G CABLE	MAY 00, 2014	X.X.
TRANSIT	MAY 00, 2014	X.X.	HYDRO ONE	MAY 00, 2014	X.X.
PARKS & REC.	MAY 00, 2014	X.X.	CTV	MAY 00, 2014	X.X.
ONT. CLEAN WATER	MAY 00, 2014	X.X.	COMMUNIC. CABLES	MAY 00, 2014	X.X.

REVISIONS		
DATE	DETAILS	INIT.



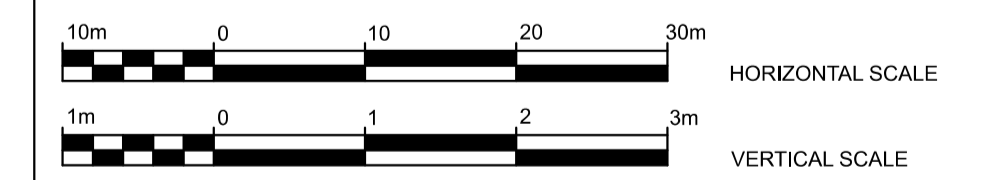
General Notes

- All Driveways Are ASPHALT Unless Otherwise Noted
- All Water And Sanitary Service Locations Are Approximate And Must Be Located Accurately In The Field
- All Horizontal And Vertical Bends Are In Degrees
- All Pipes Size In mm
- 20" Existing Water Service, Size In mm
- WS20 Proposed Water Service, Size In mm
- B.M. No. Elev.
- Description Location
- The Contractor Is Responsible For Locating And Protecting All Existing Utilities Prior To And During Construction. Location Of Existing Utilities Approximate Only. To Be Verified In Field By Contractor.

Designed by _____ Chkd. _____ Approved by _____

NOTICE TO CONTRACTOR
 48 HOURS PRIOR TO COMMENCING WORK NOTIFY THE FOLLOWING

THE REGIONAL MUNICIPALITY OF PEEL	CABLE TELEVISION/FIBROPTIC PROVIDERS:
CITY OF MISSISSAUGA WORKS DEPT.	BELL CANADA
CITY OF BRAMPTON WORKS DEPT.	ENERSOURCE TELECOM
TOWN OF CALEDON WORKS DEPT.	HYDRO ONE TELECOM
BELL CANADA	ROGERS CABLE
ENBRIDGE INCORPORATED-GAS DISTRIBUTION	ALLSTREAM
ONTARIO MINISTRY OF TRANSPORTATION	PSN (PUBLIC SECTOR NETWORK)
ONTARIO CLEAN WATER AGENCY	FUTUREWAY (FCI BROADBAND)
HYDRO ONE NETWORKS	
ENERSOURCE, HYDRO MISSISSAUGA	
HYDRO ONE BRAMPTON	



Region of Peel
 working with you

CAWTHRA ROAD
 (FROM S SERVICE ROAD TO EASTGATE PARKWAY)

NEW CONSTRUCTION

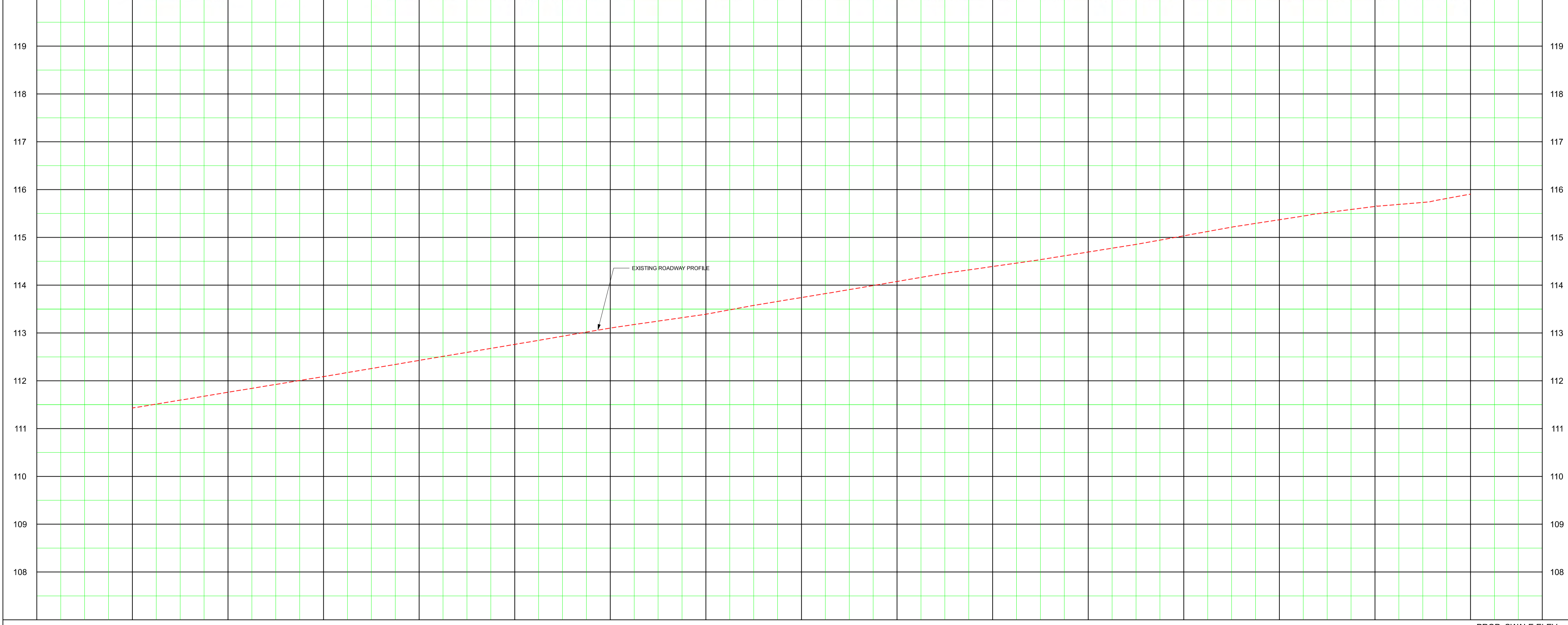
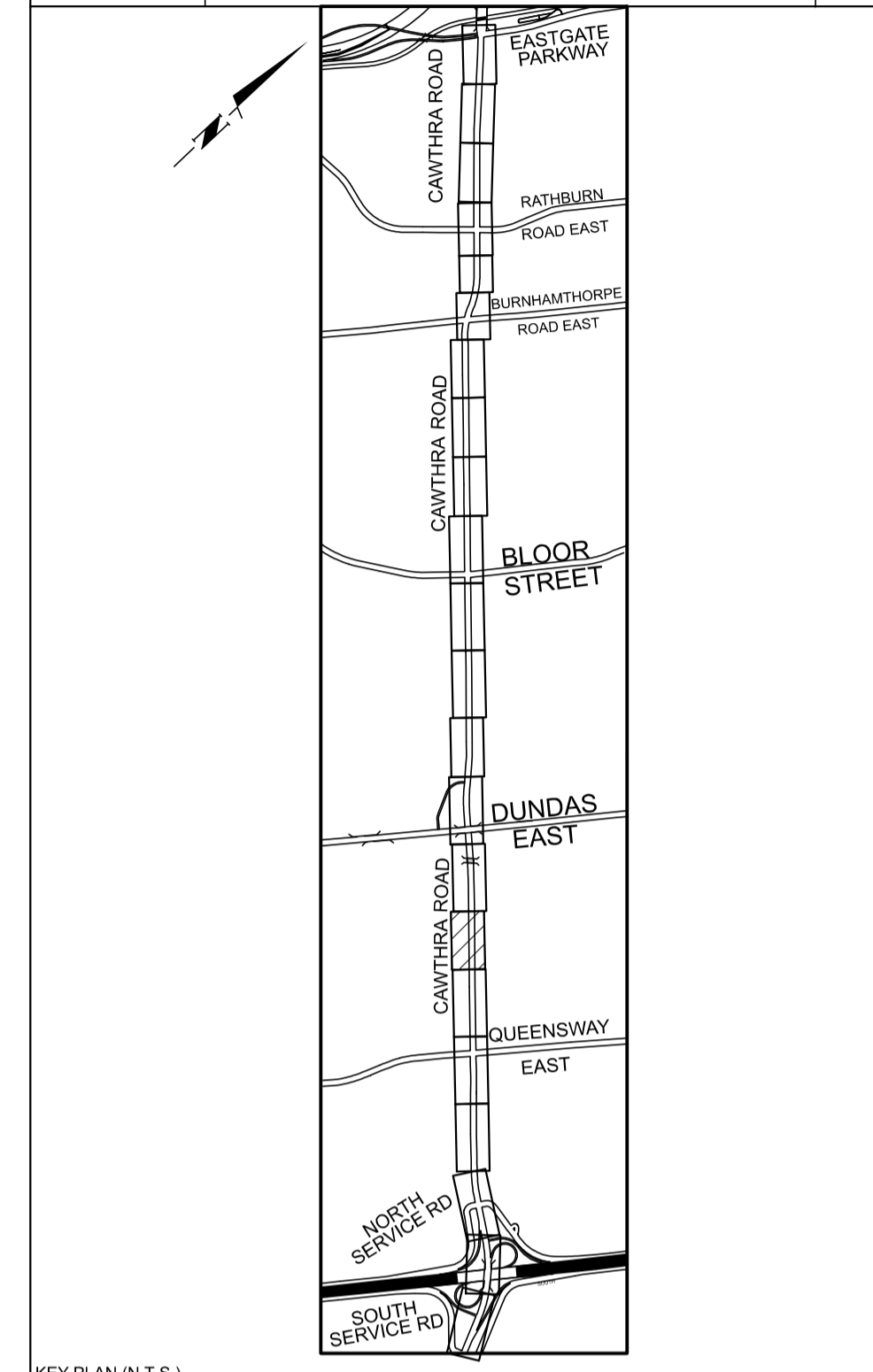
STA. 11+300 TO STA. 11+580

PROP. SWALE ELEV	PROP. FINISHED GRADE	EX. ROAD ELEV.	ROAD CHAINAGE
109.15	109.26	109.33	11+300
109.39	109.48	109.57	11+340
109.67	109.79	109.95	11+380
110.12	110.32	110.50	11+420
110.83	111.11	111.43	11+460
111.11	111.43	111.81	11+500
111.81	112.19	112.57	11+540
112.57	112.95	113.33	11+580

CAD Area	X-XX	Area	Z-20, 21, 27, 28	Project No.	15-4380
Checked by		Drawn by	A.L.	Sheet	6 of 21
Date	MAY 2018	Sheet		Plan No.	PP-06



SERVICE DATA					
SERVICE	DATE	INIT.	SERVICE	DATE	INIT.
SAN SEWERS	MAY 00, 2014	X.X.	GAS MAINS	MAY 00, 2014	X.X.
STORM SEWERS	MAY 00, 2014	X.X.	BELL U/G CABLE	MAY 00, 2014	X.X.
WATERMAINS	MAY 00, 2014	X.X.	HYDRO U/G CABLE	MAY 00, 2014	X.X.
TRANSIT	MAY 00, 2014	X.X.	HYDRO ONE	MAY 00, 2014	X.X.
PARKS & REC.	MAY 00, 2014	X.X.	CTV	MAY 00, 2014	X.X.
ONT. CLEAN WATER	MAY 00, 2014	X.X.	COMMUNIC. CABLES	MAY 00, 2014	X.X.



General Notes

- All Driveways Are ASPHALT Unless Otherwise Noted
- All Water And Sanitary Service Locations Are Approximate And Must Be Located Accurately In The Field
- All Horizontal And Vertical Bends Are In Degrees
- All Pipes Size In mm
- 200 Existing Water Service, Size In mm
- WS20 Proposed Water Service, Size In mm
- B.M. No. Elev.
- Description Location
- The Contractor Is Responsible For Locating And Protecting All Existing Utilities Prior To And During Construction. Location Of Existing Utilities Approximate Only, To Be Verified In Field By Contractor.

Designed by _____ Chkd. _____ Approved by _____

NOTICE TO CONTRACTOR

48 HOURS PRIOR TO COMMENCING WORK NOTIFY THE FOLLOWING

THE REGIONAL MUNICIPALITY OF PEEL	CABLE TELEVISION/FIBROPTIC PROVIDERS:
CITY OF MISSISSAUGA WORKS DEPT.	BELL CANADA
CITY OF BRAMPTON WORKS DEPT.	ENERSOURCE TELECOM
TOWN OF CALEDON WORKS DEPT.	HYDRO ONE TELECOM
BELL CANADA	ROGERS CABLE
ENBRIDGE INCORPORATED-GAS DISTRIBUTION	ALLSTREAM
ONTARIO MINISTRY OF TRANSPORTATION	PSN (PUBLIC SECTOR NETWORK)
ONTARIO CLEAN WATER AGENCY	FUTUREWAY (FCI BROADBAND)
HYDRO ONE NETWORKS	
ENERSOURCE, HYDRO MISSISSAUGA	
HYDRO ONE BRAMPTON	

10m 0 10 20 30m HORIZONTAL SCALE
1m 0 1 2 3m VERTICAL SCALE

Region of Peel
working with you

CAWTHRA ROAD
(FROM S SERVICE ROAD TO EASTGATE PARKWAY)

NEW CONSTRUCTION

STA. 11+580 TO STA. 11+860

PROP. SWALE ELEV. 115.90
PROP. FINISHED GRADE 115.90
EX. ROAD ELEV. 115.90

CAD Area X-XX Area Z-20, 21, 27, 28 Project No. 15-4380

Checked by _____ Drawn by A.L. Date MAY 2018 Sheet 7 of 21 Plan No. PP-07

111.43	111.76	112.09	112.43	112.76	113.10	113.39	113.74	114.08	114.39	114.69	115.03	115.37	115.65	115.90	115.90
11+580	11+600	11+620	11+640	11+660	11+680	11+700	11+720	11+740	11+760	11+780	11+800	11+820	11+840	11+860	ROAD CHAINAGE



STA. 11+860

REFER TO DWG. PP-07

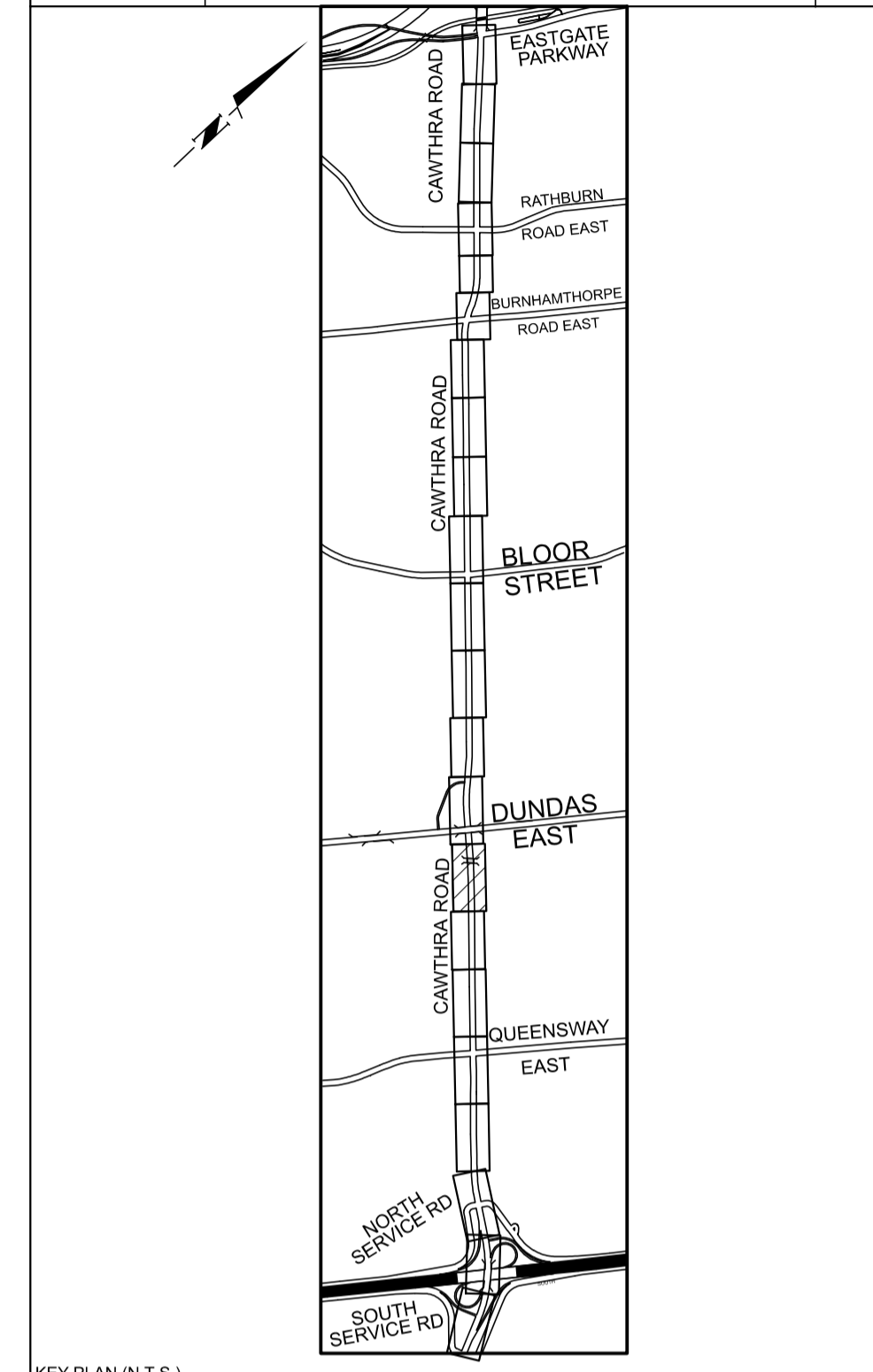
MATCH LINE

MATCH LINE

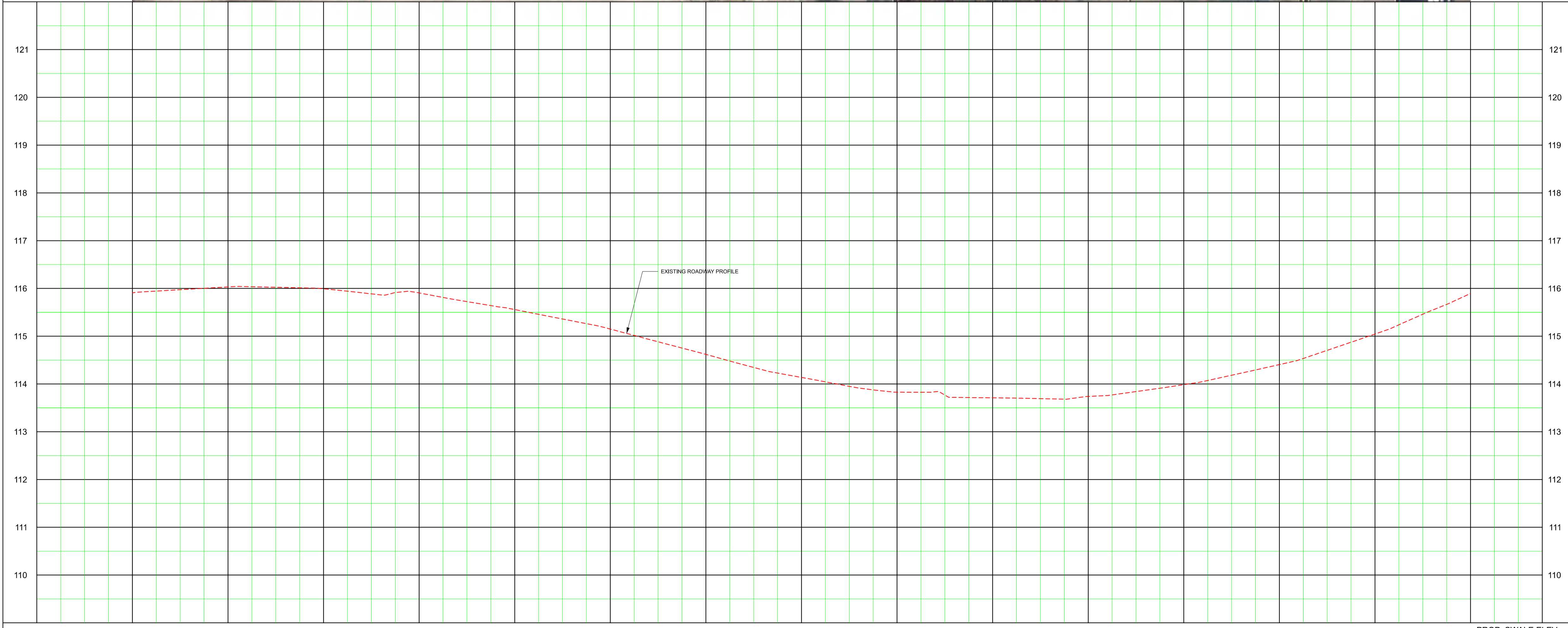
REFER TO DWG. PP-09

STA. 12+140

SERVICE DATA					
SERVICE	DATE	INIT.	SERVICE	DATE	INIT.
SAN SEWERS	MAY 00, 2014	X.X.	GAS MAINS	MAY 00, 2014	X.X.
STORM SEWERS	MAY 00, 2014	X.X.	BELL U/G CABLE	MAY 00, 2014	X.X.
WATER MAINS	MAY 00, 2014	X.X.	HYDRO U/G CABLE	MAY 00, 2014	X.X.
TRANSIT	MAY 00, 2014	X.X.	HYDRO ONE	MAY 00, 2014	X.X.
PARKS & REC.	MAY 00, 2014	X.X.	CTV	MAY 00, 2014	X.X.
ONT. CLEAN WATER	MAY 00, 2014	X.X.	COMMUNIC. CABLES	MAY 00, 2014	X.X.



KEY PLAN (N.T.S.)



General Notes

- All Driveways Are ASPHALT Unless Otherwise Noted
- All Water And Sanitary Service Locations Are Approximate And Must Be Located Accurately In The Field
- All Horizontal And Vertical Bends Are In Degrees
- All Pipes Size In mm
- Existing Water Service, Size In mm
- Proposed Water Service, Size In mm
- B.M. No. Elev.
- Description Location
- The Contractor Is Responsible For Locating And Protecting All Existing Utilities Prior To And During Construction. Location Of Existing Utilities Approximate Only. To Be Verified In Field By Contractor.

Designed by _____ Chkd. _____ Approved by _____

NOTICE TO CONTRACTOR

48 HOURS PRIOR TO COMMENCING WORK NOTIFY THE FOLLOWING

THE REGIONAL MUNICIPALITY OF PEEL	CABLE TELEVISION/FIBROPTIC PROVIDERS:
CITY OF MISSISSAUGA WORKS DEPT.	BELL CANADA
CITY OF BRAMPTON WORKS DEPT.	ENERSOURCE TELECOM
TOWN OF CALEDON WORKS DEPT.	HYDRO ONE TELECOM
BELL CANADA	ROGERS CABLE
ENBRIDGE INCORPORATED-GAS DISTRIBUTION	ALLSTREAM
ONTARIO MINISTRY OF TRANSPORTATION	PSN (PUBLIC SECTOR NETWORK)
ONTARIO CLEAN WATER AGENCY	FUTUREWAY (FCI BROADBAND)
HYDRO ONE NETWORKS	
ENERSOURCE, HYDRO MISSISSAUGA	
HYDRO ONE BRAMPTON	

10m 0 10 20 30m HORIZONTAL SCALE
1m 0 1 2 3m VERTICAL SCALE

Region of Peel
working with you

CAWTHRA ROAD
(FROM S SERVICE ROAD TO EASTGATE PARKWAY)

NEW CONSTRUCTION

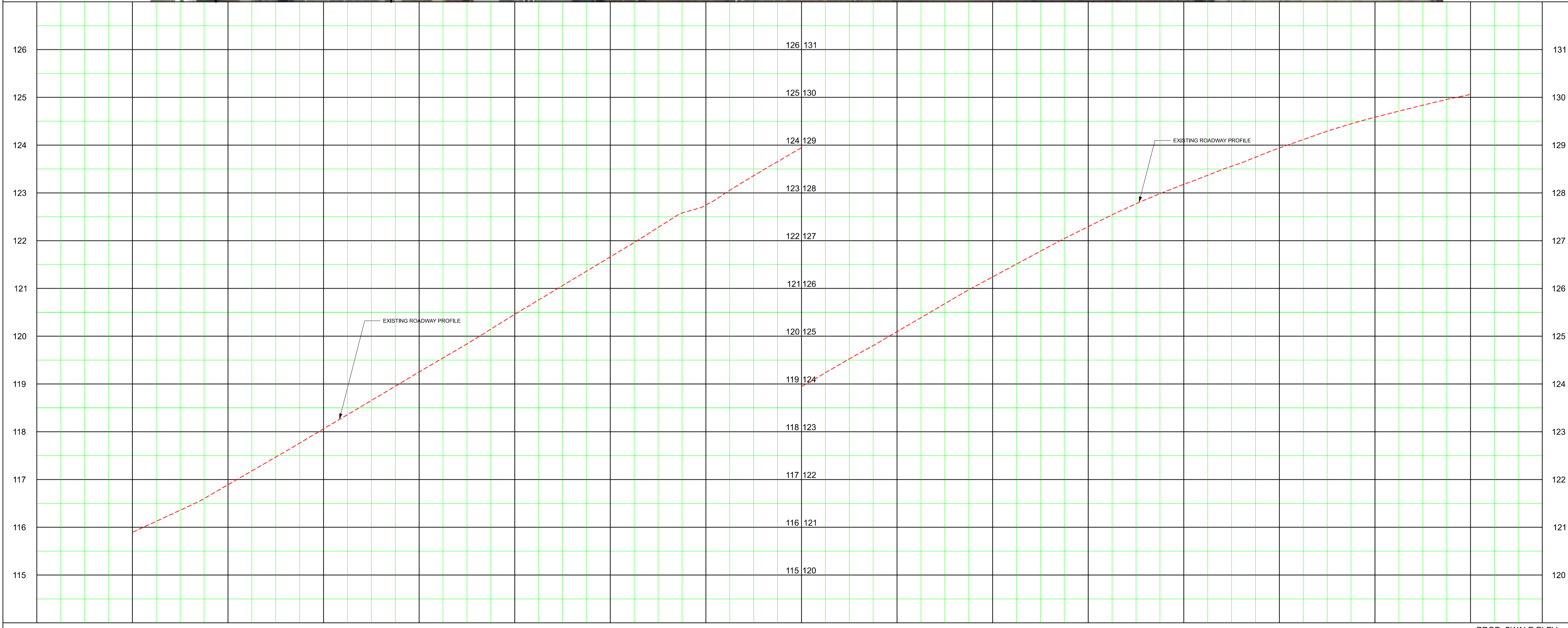
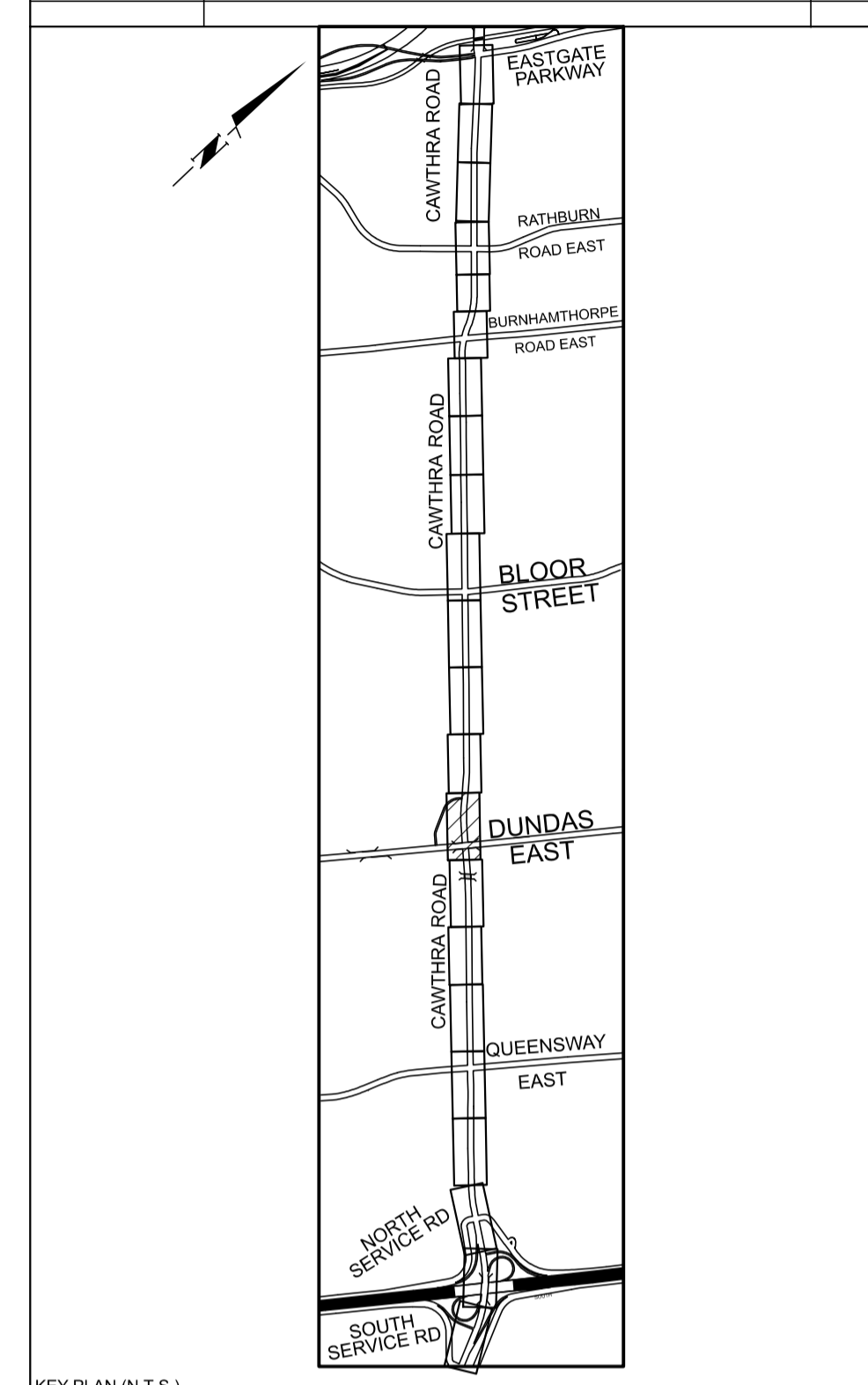
STA. 11+860 TO STA. 12+140

PROP. SWALE ELEV.	PROP. FINISHED GRADE	EX. ROAD ELEV.	ROAD CHAINAGE
115.90	116.03	115.99	11+860
115.91	115.99	115.91	11+900
115.56	115.15	114.62	11+940
114.14	113.83	113.71	12+000
113.74	113.99	114.41	12+040
113.99	114.41	115.05	12+080
115.05	115.89	115.89	12+120
115.89	115.89	115.89	12+140

CAD Area	X-XX	Area	Z-20, 21, 27, 28	Project No.	15-4380
Checked by		Drawn by	A.L.	Sheet	8 of 21
Date	MAY 2018	Sheet		Plan No.	PP-08



SERVICE DATA					
SERVICE	DATE	INIT.	SERVICE	DATE	INIT.
SAN SEWERS	MAY 00, 2014	X.X.	GAS MAINS	MAY 00, 2014	X.X.
STORM SEWERS	MAY 00, 2014	X.X.	BELL U/G CABLE	MAY 00, 2014	X.X.
WATER MAINS	MAY 00, 2014	X.X.	HYDRO U/G CABLE	MAY 00, 2014	X.X.
TRANSIT	MAY 00, 2014	X.X.	HYDRO ONE	MAY 00, 2014	X.X.
PARKS & REC.	MAY 00, 2014	X.X.	CTV	MAY 00, 2014	X.X.
ONT. CLEAN WATER	MAY 00, 2014	X.X.	COMMUNIC. CABLES	MAY 00, 2014	X.X.



General Notes

- All Driveways Are ASPHALT Unless Otherwise Noted
- All Water And Sanitary Service Locations Are Approximate And Must Be Located Accurately In The Field
- All Horizontal And Vertical Bends Are In Degrees
- All Pipes Size In mm
- 200 Existing Water Service, Size In mm
- WS20 Proposed Water Service, Size In mm
- B.M. No. Description Location Elev.

The Contractor Is Responsible For Locating And Protecting All Existing Utilities Prior To And During Construction. Location Of Existing Utilities Approximate Only, To Be Verified In Field By Contractor.

Designed by _____ Chkd. _____ Approved by _____

NOTICE TO CONTRACTOR

48 HOURS PRIOR TO COMMENCING WORK NOTIFY THE FOLLOWING

THE REGIONAL MUNICIPALITY OF PEEL	CABLE TELEVISION/FIBROPTIC PROVIDERS:
CITY OF MISSISSAUGA WORKS DEPT.	BELL CANADA
CITY OF BRAMPTON WORKS DEPT.	ENERSOURCE TELECOM
TOWN OF CALEDON WORKS DEPT.	HYDRO ONE TELECOM
BELL CANADA	ROGERS CABLE
ENBRIDGE INCORPORATED-GAS DISTRIBUTION	ALLSTREAM
ONTARIO MINISTRY OF TRANSPORTATION	PSN (PUBLIC SECTOR NETWORK)
ONTARIO CLEAN WATER AGENCY	FUTUREWAY (FCI BROADBAND)
HYDRO ONE NETWORKS	
ENERSOURCE, HYDRO MISSISSAUGA	
HYDRO ONE BRAMPTON	

10m 0 10 20 30m HORIZONTAL SCALE
1m 0 1 2 3m VERTICAL SCALE

Region of Peel
working with you

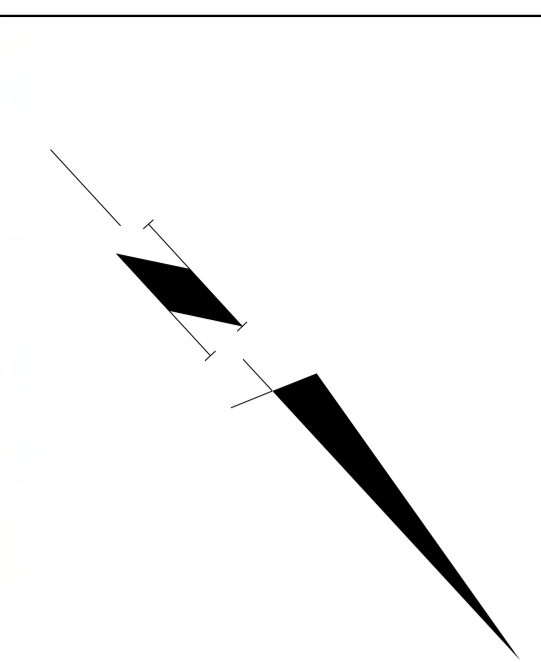
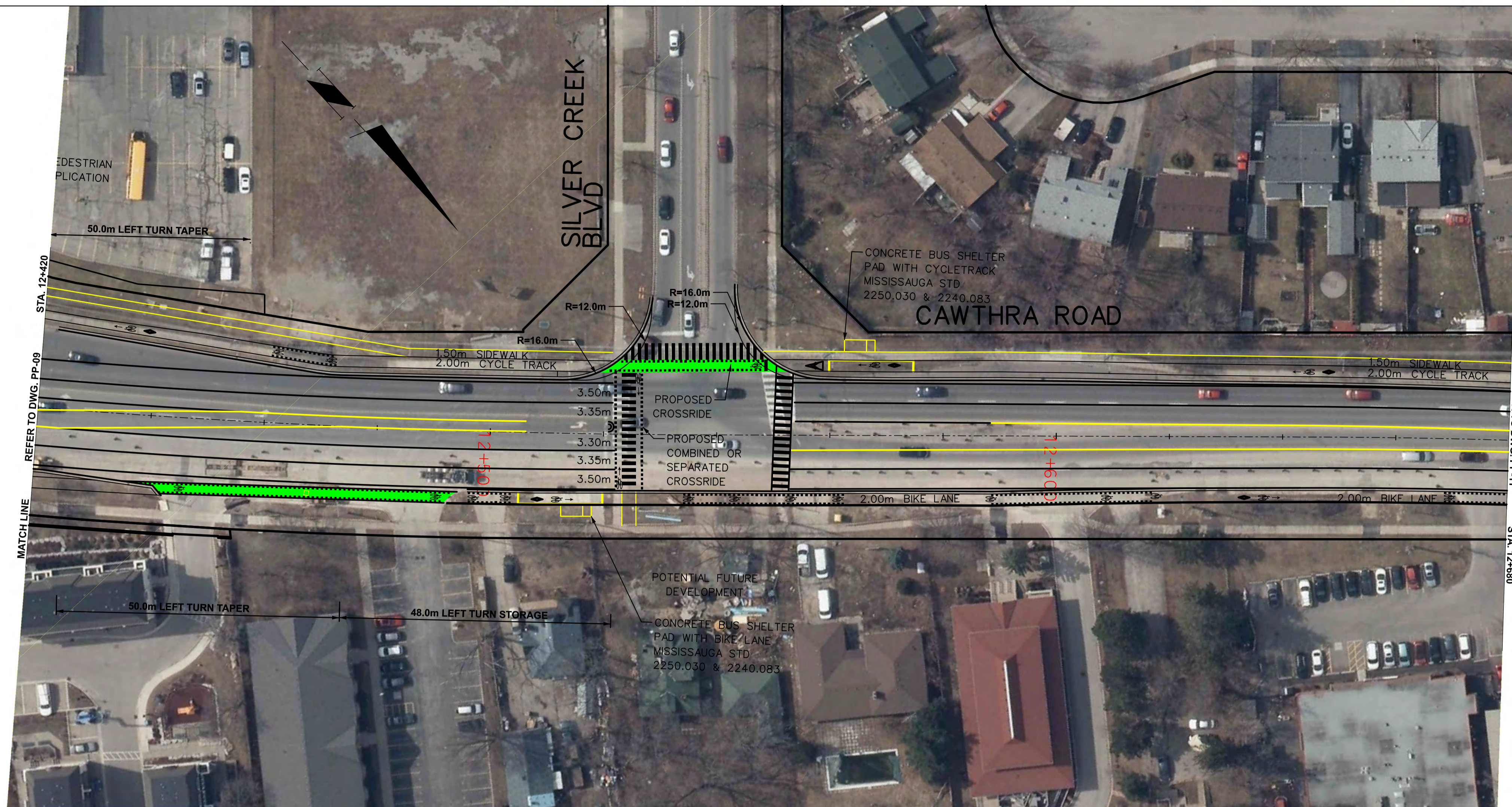
CAWTHRA ROAD
(FROM S SERVICE ROAD TO EASTGATE PARKWAY)

NEW CONSTRUCTION

STA. 12+140 TO STA. 12+420

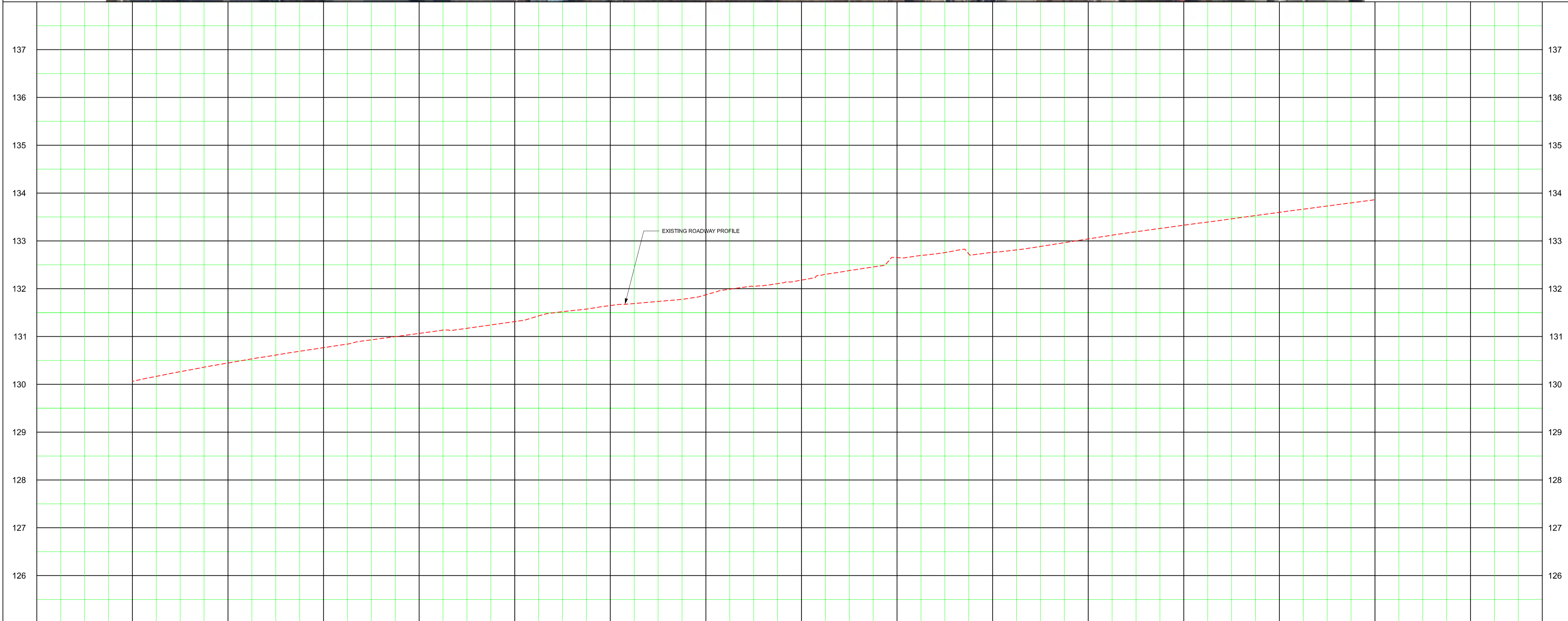
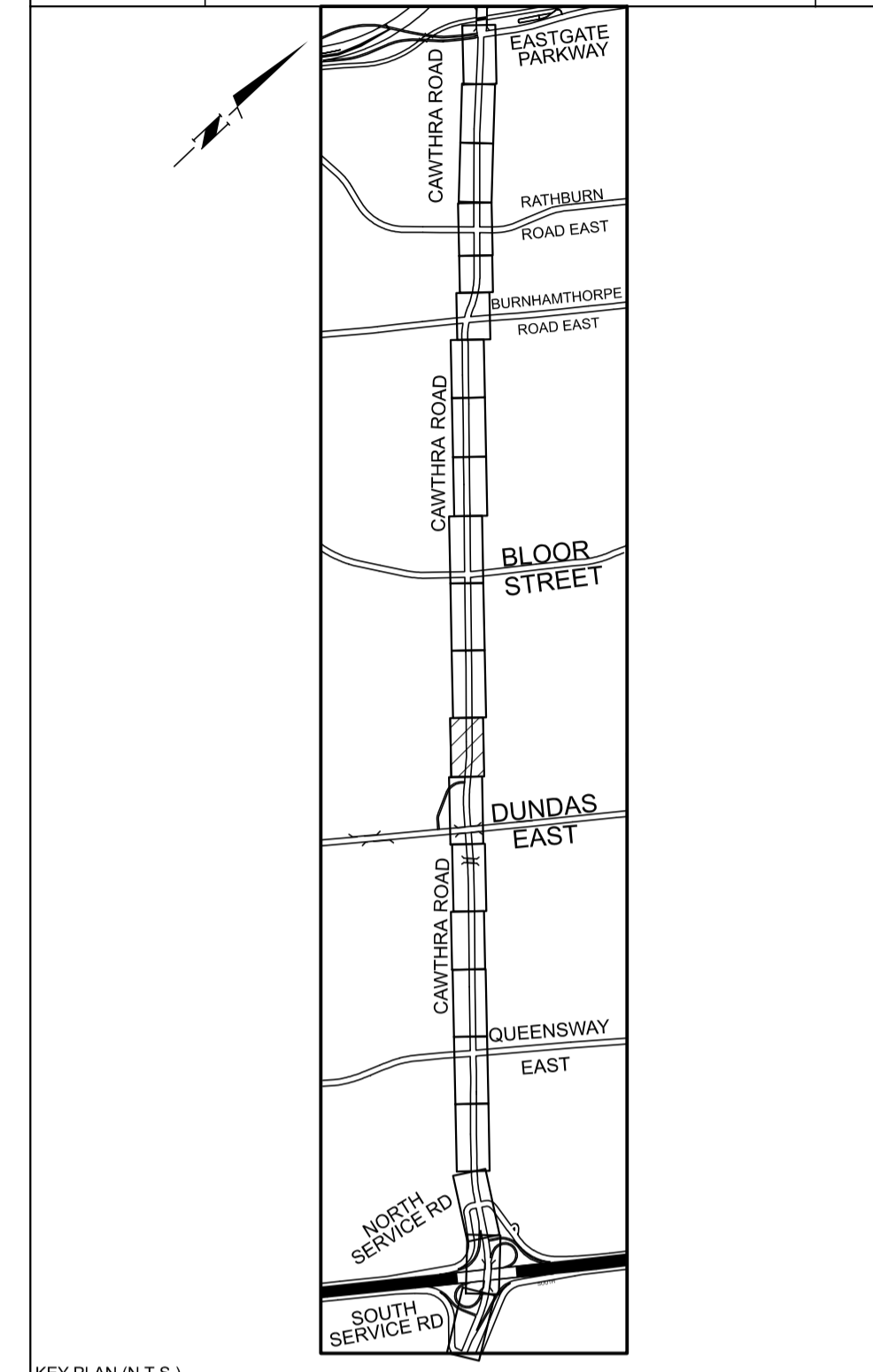
PROP. SWALE ELEV	PROP. FINISHED GRADE	EX. ROAD ELEV.	ROAD CHAINAGE
115.89	116.89	118.06	12+140
116.89	118.06	119.25	12+160
118.06	119.25	120.46	12+180
119.25	120.46	121.66	12+200
120.46	121.66	122.75	12+220
121.66	122.75	123.95	12+240
122.75	123.95	125.10	12+260
123.95	125.10	126.24	12+280
125.10	126.24	127.29	12+300
126.24	127.29	128.18	12+320
127.29	128.18	128.94	12+340
128.18	128.94	129.58	12+360
128.94	129.58	130.06	12+380
129.58	130.06		12+400
130.06			12+420

CAD Area	X-XX	Area	Z-20, 21, 27, 28	Project No.	15-4380
Checked by		Drawn by	A.L.	Sheet	9 of 21
Date	MAY 2018	Plan No.			PP-09



SERVICE DATA					
SERVICE	DATE	INIT.	SERVICE	DATE	INIT.
SAN SEWERS	MAY 00, 2014	X.X.	GAS MAINS	MAY 00, 2014	X.X.
STORM SEWERS	MAY 00, 2014	X.X.	BELL U/G CABLE	MAY 00, 2014	X.X.
WATER MAINS	MAY 00, 2014	X.X.	HYDRO U/G CABLE	MAY 00, 2014	X.X.
TRANSIT	MAY 00, 2014	X.X.	HYDRO ONE	MAY 00, 2014	X.X.
PARKS & REC.	MAY 00, 2014	X.X.	CTV	MAY 00, 2014	X.X.
ONT. CLEAN WATER	MAY 00, 2014	X.X.	COMMUNIC. CABLES	MAY 00, 2014	X.X.

REVISIONS		
DATE	DETAILS	INIT.



General Notes

- All Driveways Are ASPHALT Unless Otherwise Noted
- All Water And Sanitary Service Locations Are Approximate And Must Be Located Accurately In The Field
- All Horizontal And Vertical Bends Are In Degrees
- All Pipes Size In mm
- Existing Water Service, Size In mm
- Proposed Water Service, Size In mm
- B.M. No. Description Location Elev.

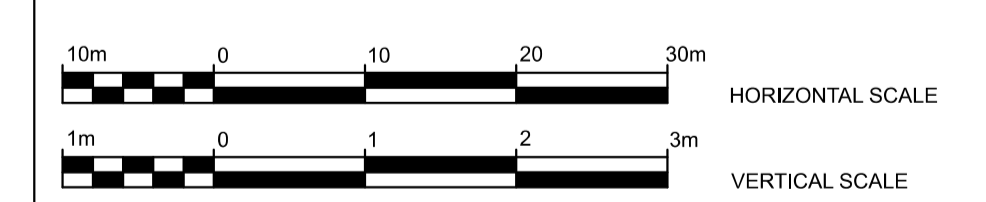
The Contractor Is Responsible For Locating And Protecting All Existing Utilities Prior To And During Construction. Location Of Existing Utilities Approximate Only. To Be Verified In Field By Contractor.

Designed by _____ Chkd. _____ Approved by _____

NOTICE TO CONTRACTOR

48 HOURS PRIOR TO COMMENCING WORK NOTIFY THE FOLLOWING

THE REGIONAL MUNICIPALITY OF PEEL	CABLE TELEVISION/FIBROPTIC PROVIDERS:
CITY OF MISSISSAUGA WORKS DEPT.	BELL CANADA
CITY OF BRAMPTON WORKS DEPT.	ENERSOURCE TELECOM
TOWN OF CALEDON WORKS DEPT.	HYDRO ONE TELECOM
BELL CANADA	ROGERS CABLE
ENBRIDGE INCORPORATED-GAS DISTRIBUTION	ALLSTREAM
ONTARIO MINISTRY OF TRANSPORTATION	PSN (PUBLIC SECTOR NETWORK)
ONTARIO CLEAN WATER AGENCY	FUTUREWAY (FCI BROADBAND)
HYDRO ONE NETWORKS	
ENERSOURCE, HYDRO MISSISSAUGA	
HYDRO ONE BRAMPTON	



Region of Peel
working with you

CAWTHRA ROAD
(FROM S SERVICE ROAD TO EASTGATE PARKWAY)

NEW CONSTRUCTION

STA. 12+420 TO STA. 12+680

PROP. SWALE ELEV.	PROP. FINISHED GRADE	EX. ROAD ELEV.	ROAD CHAINAGE
130.06	130.45	130.77	12+420
131.06	131.31	131.65	12+440
131.87	132.18	132.65	12+460
132.76	133.04	133.33	12+480
133.86	133.60	133.86	12+500
			12+520
			12+540
			12+560
			12+580
			12+600
			12+620
			12+640
			12+660
			12+680

CAD Area	X-XX	Area	Z-20, 21, 27, 28	Project No.	15-4380
Checked by		Drawn by	A.L.	Sheet	10 of 21
Date	MAY 2018	Sheet	10 of 21	Plan No.	PP-10

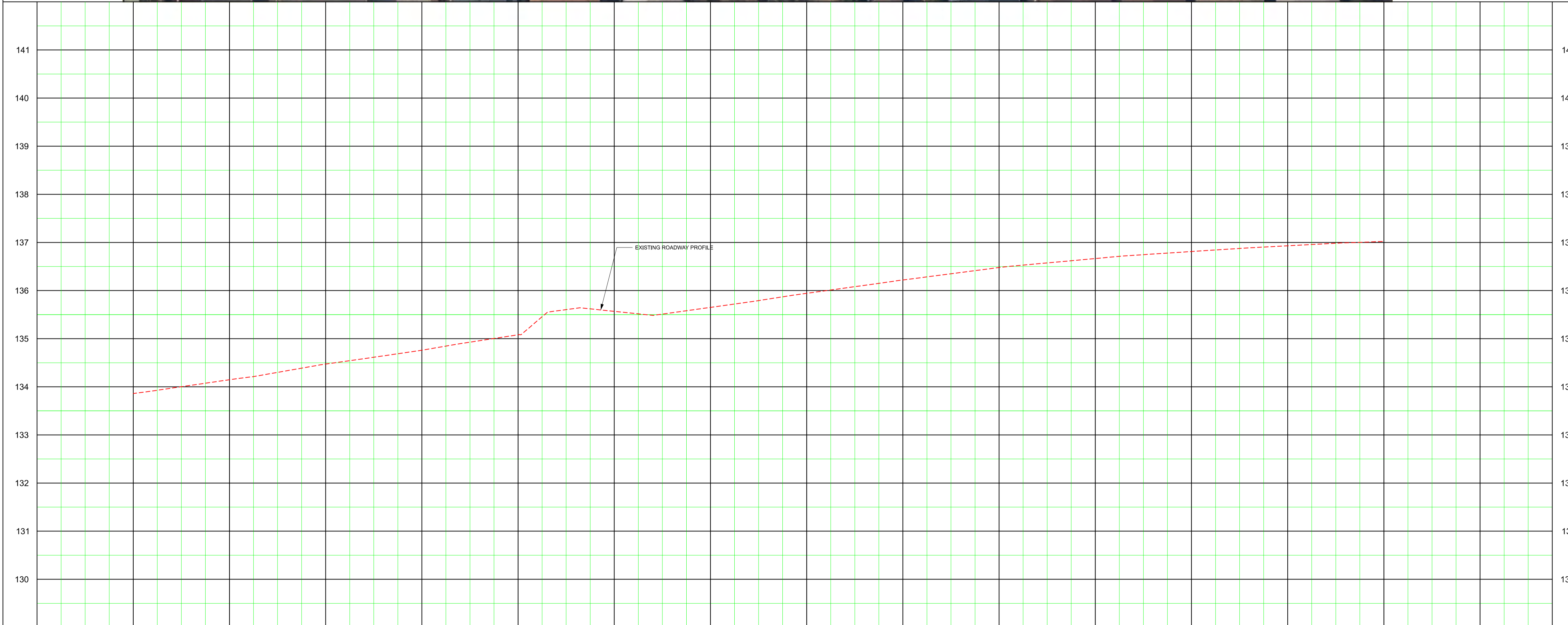
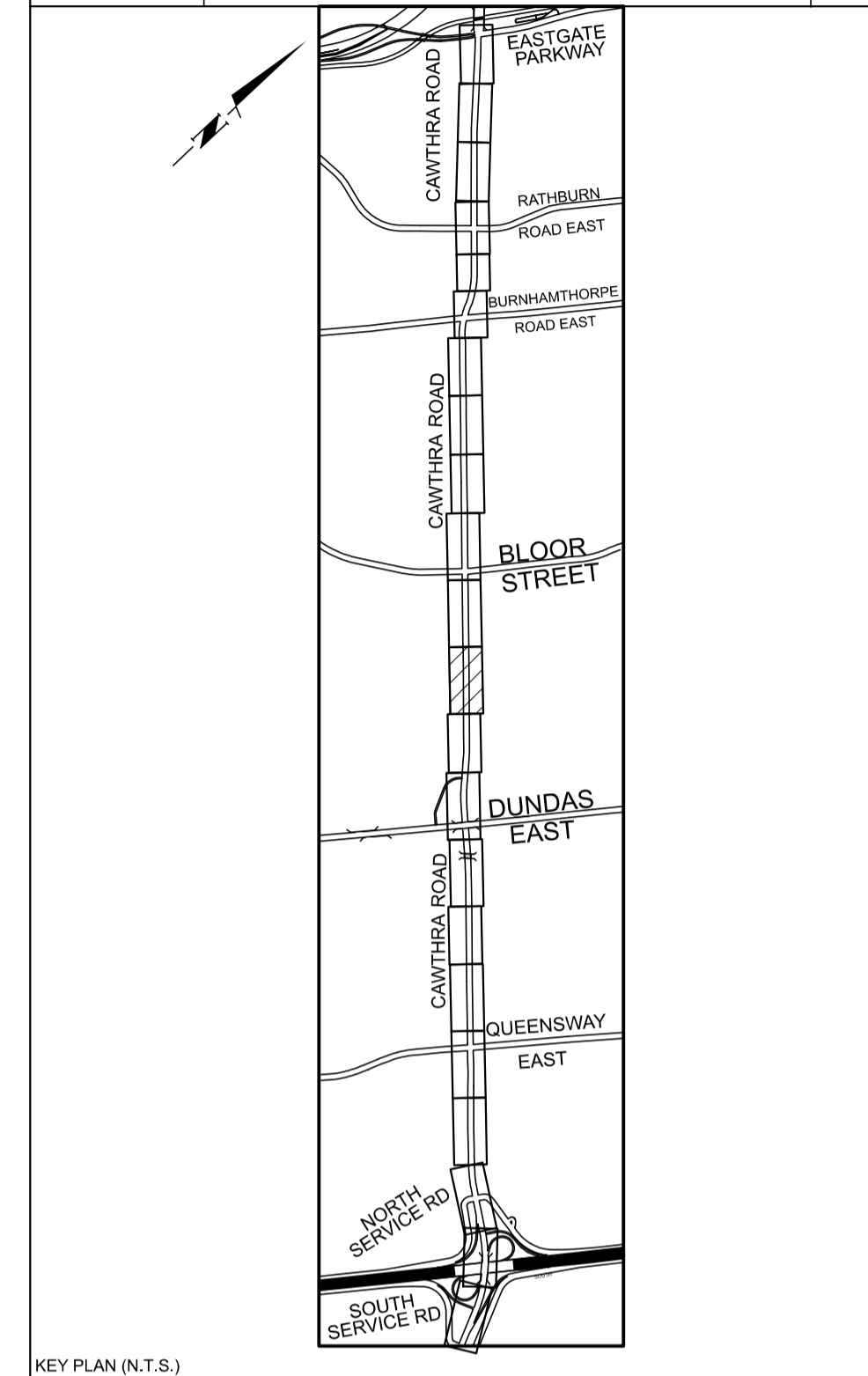


REFER TO DWG. PP-10
STA. 12+680
MATCH LINE

REFER TO DWG. PP-12
STA. 12+940
MATCH LINE

SERVICE DATA					
SERVICE	DATE	INIT.	SERVICE	DATE	INIT.
SAN SEWERS	MAY 00, 2014	X.X.	GAS MAINS	MAY 00, 2014	X.X.
STORM SEWERS	MAY 00, 2014	X.X.	BELL U/G CABLE	MAY 00, 2014	X.X.
WATER MAINS	MAY 00, 2014	X.X.	HYDRO U/G CABLE	MAY 00, 2014	X.X.
TRANSIT	MAY 00, 2014	X.X.	HYDRO ONE	MAY 00, 2014	X.X.
PARKS & REC.	MAY 00, 2014	X.X.	CTV	MAY 00, 2014	X.X.
ONT. CLEAN WATER	MAY 00, 2014	X.X.	COMMUNIC. CABLES	MAY 00, 2014	X.X.

REVISIONS		
DATE	DETAILS	INIT.



General Notes
 All Driveways Are ASPHALT Unless Otherwise Noted
 All Water And Sanitary Service Locations Are Approximate And Must Be Located Accurately In The Field
 All Horizontal And Vertical Bends Are In Degrees
 All Pipes Size In mm
 200 Existing Water Service, Size In mm
 WS20 Proposed Water Service, Size In mm
 B.M. No. Description Location Elev.
 The Contractor Is Responsible For Locating And Protecting All Existing Utilities Prior To And During Construction. Location Of Existing Utilities Approximate Only, To Be Verified In Field By Contractor.

Designed by _____ Chkd. _____ Approved by _____

NOTICE TO CONTRACTOR
 48 HOURS PRIOR TO COMMENCING WORK NOTIFY THE FOLLOWING

THE REGIONAL MUNICIPALITY OF PEEL	CABLE TELEVISION/FIBROPTIC PROVIDERS:
CITY OF MISSISSAUGA WORKS DEPT.	BELL CANADA
CITY OF BRAMPTON WORKS DEPT.	ENERSOURCE TELECOM
TOWN OF CALEDON WORKS DEPT.	HYDRO ONE TELECOM
BELL CANADA	ROGERS CABLE
ENBRIDGE INCORPORATED-GAS DISTRIBUTION	ALLSTREAM
ONTARIO MINISTRY OF TRANSPORTATION	PSN (PUBLIC SECTOR NETWORK)
ONTARIO CLEAN WATER AGENCY	FUTUREWAY (FCI BROADBAND)
HYDRO ONE NETWORKS	
ENERSOURCE, HYDRO MISSISSAUGA	
HYDRO ONE BRAMPTON	

10m 0 10 20 30m HORIZONTAL SCALE
 1m 0 1 2 3m VERTICAL SCALE

Region of Peel
 working with you

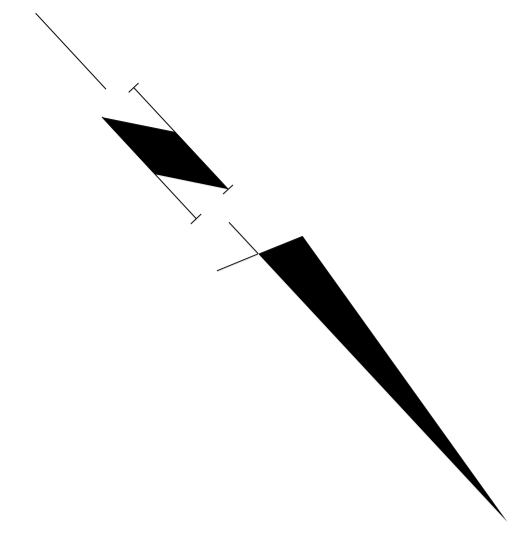
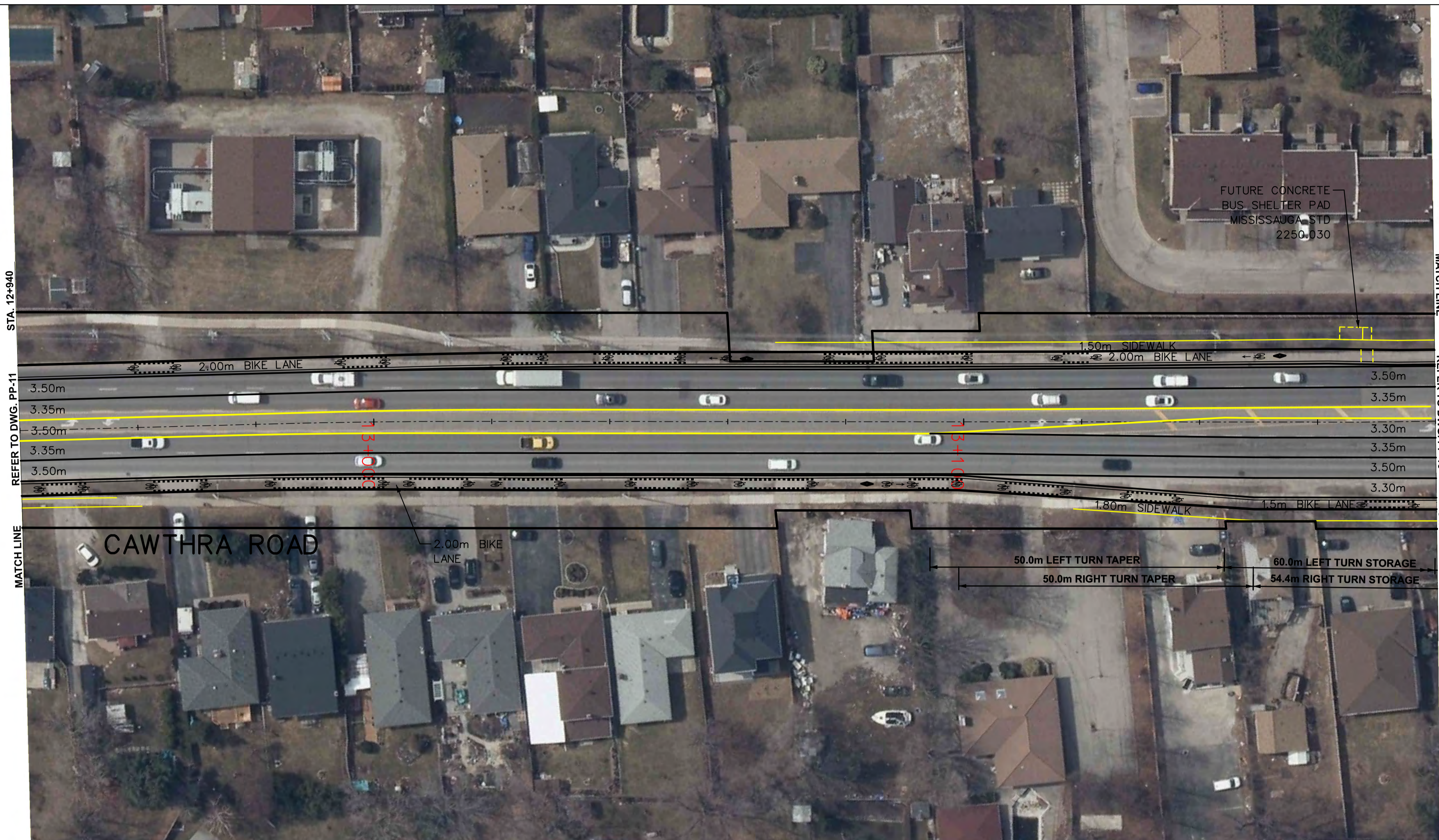
CAWTHRA ROAD
 (FROM S SERVICE ROAD TO EASTGATE PARKWAY)

NEW CONSTRUCTION

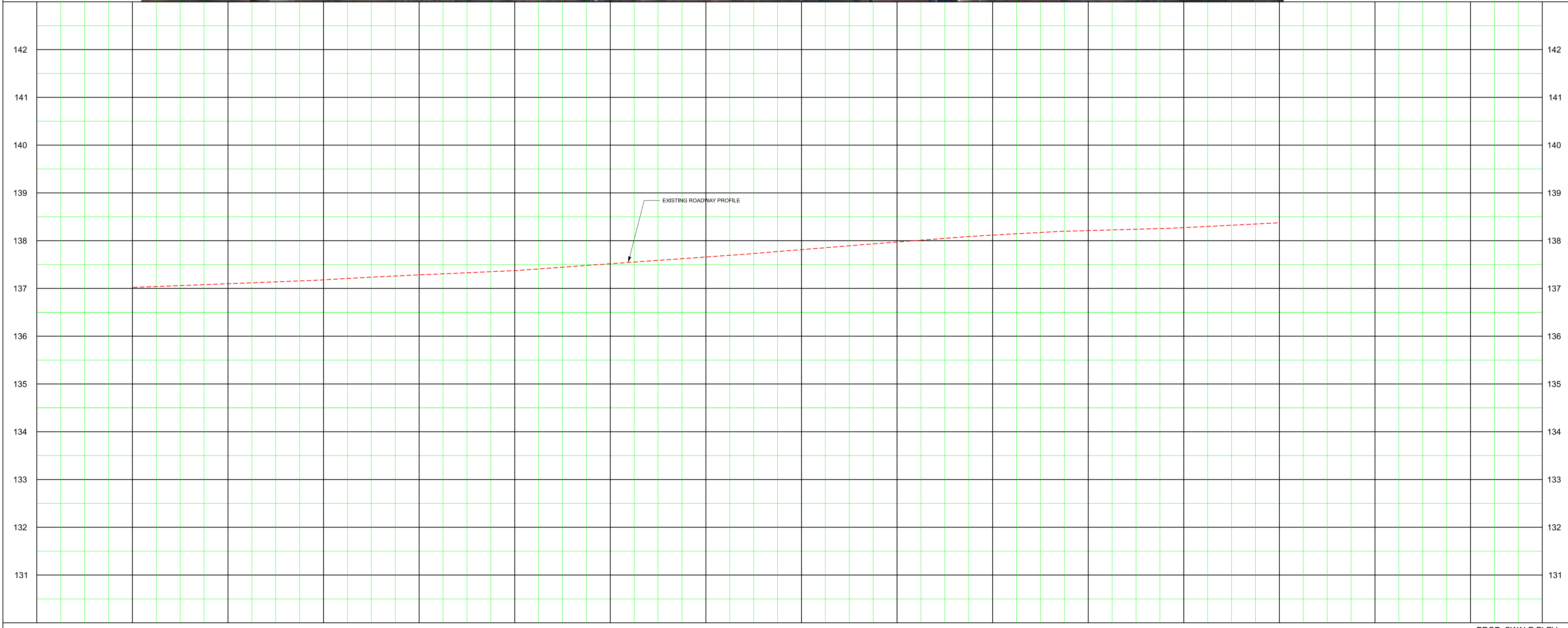
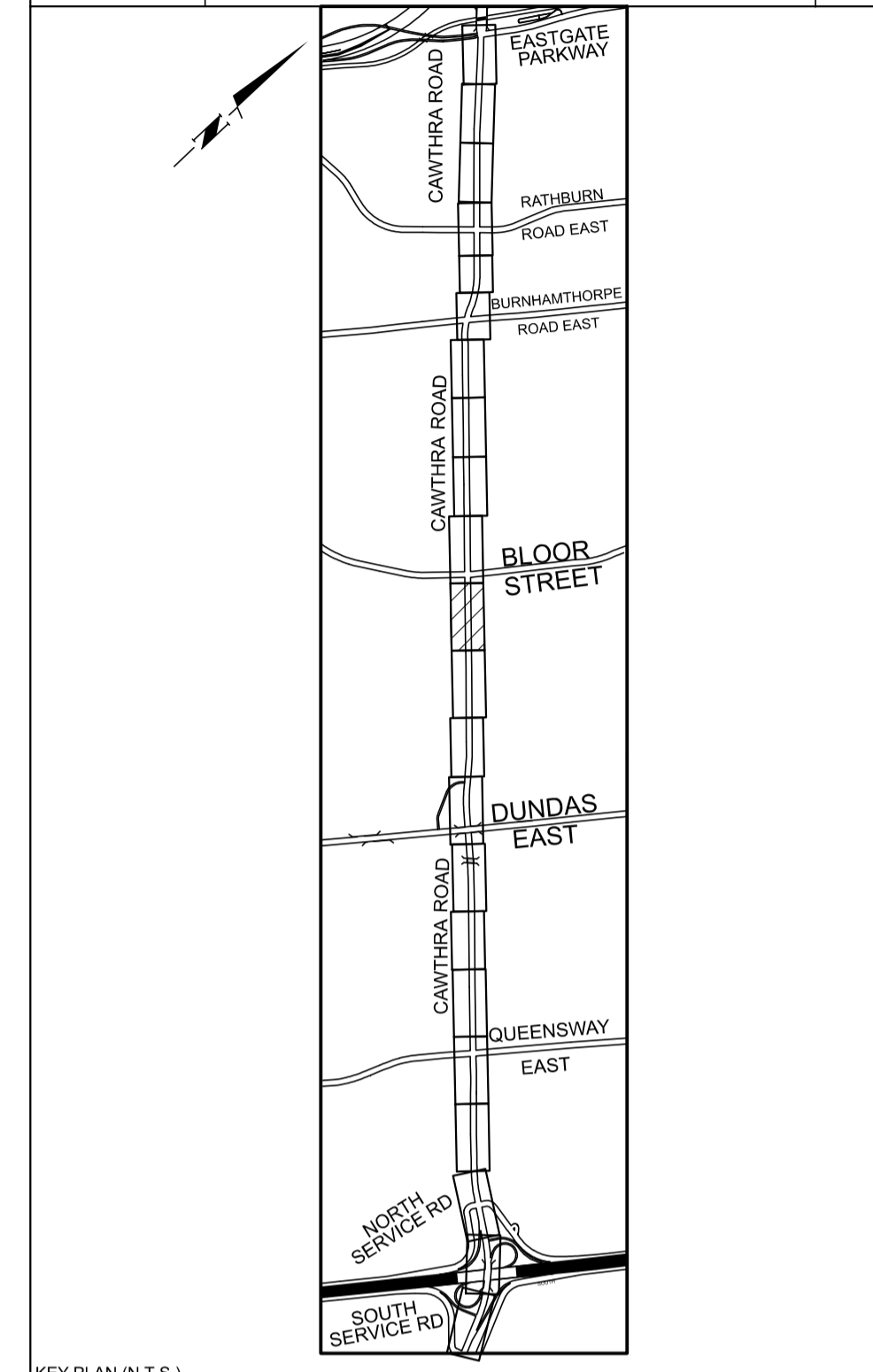
STA. 12+680 TO STA. 12+940

PROP. SWALE ELEV	PROP. FINISHED GRADE	EX. ROAD ELEV.	ROAD CHAINAGE
133.86	134.15	134.47	12+680
134.15	134.47	134.76	12+700
134.47	134.76	135.08	12+720
134.76	135.08	135.57	12+740
135.08	135.57	135.65	12+760
135.57	135.65	135.94	12+780
135.65	135.94	136.22	12+800
135.94	136.22	136.48	12+820
136.22	136.48	136.67	12+840
136.48	136.67	136.81	12+860
136.67	136.81	136.93	12+880
136.81	136.93	137.02	12+900
136.93	137.02		12+920
137.02			12+940

CAD Area	X-XX	Area	Z-20, 21, 27, 28	Project No.	15-4380
Checked by		Drawn by	A.L.	Sheet	11 of 21
Date	MAY 2018	Sheet		Plan No.	PP-11



SERVICE DATA					
SERVICE	DATE	INIT.	SERVICE	DATE	INIT.
SAN SEWERS	MAY 00, 2014	X.X.	GAS MAINS	MAY 00, 2014	X.X.
STORM SEWERS	MAY 00, 2014	X.X.	BELL U/G CABLE	MAY 00, 2014	X.X.
WATER MAINS	MAY 00, 2014	X.X.	HYDRO U/G CABLE	MAY 00, 2014	X.X.
TRANSIT	MAY 00, 2014	X.X.	HYDRO ONE	MAY 00, 2014	X.X.
PARKS & REC.	MAY 00, 2014	X.X.	CTV	MAY 00, 2014	X.X.
ONT. CLEAN WATER	MAY 00, 2014	X.X.	COMMUNIC. CABLES	MAY 00, 2014	X.X.



General Notes

All Driveways Are ASPHALT Unless Otherwise Noted
 All Water And Sanitary Service Locations Are Approximate And Must Be Located Accurately In The Field
 All Horizontal And Vertical Bends Are In Degrees
 All Pipes Size In mm
 20" Existing Water Service, Size In mm
 WS20 Proposed Water Service, Size In mm
 B.M. No. Description Location Elev.

The Contractor Is Responsible For Locating And Protecting All Existing Utilities Prior To And During Construction. Location Of Existing Utilities Approximate Only, To Be Verified In Field By Contractor.

Designed by _____ Chkd. _____ Approved by _____

NOTICE TO CONTRACTOR

48 HOURS PRIOR TO COMMENCING WORK NOTIFY THE FOLLOWING

THE REGIONAL MUNICIPALITY OF PEEL	CABLE TELEVISION/FIBROPTIC PROVIDERS:
CITY OF MISSISSAUGA WORKS DEPT.	BELL CANADA
CITY OF BRAMPTON WORKS DEPT.	ENERSOURCE TELECOM
TOWN OF CALEDON WORKS DEPT.	HYDRO ONE TELECOM
BELL CANADA	ROGERS CABLE
ENBRIDGE INCORPORATED-GAS DISTRIBUTION	ALLSTREAM
ONTARIO MINISTRY OF TRANSPORTATION	PSN (PUBLIC SECTOR NETWORK)
ONTARIO CLEAN WATER AGENCY	FUTUREWAY (FCI BROADBAND)
HYDRO ONE NETWORKS	
ENERSOURCE, HYDRO MISSISSAUGA	
HYDRO ONE BRAMPTON	

10m 0 10 20 30m HORIZONTAL SCALE
 1m 0 1 2 3m VERTICAL SCALE

Region of Peel
 working with you


CAWTHRA ROAD
 (FROM S SERVICE ROAD TO EASTGATE PARKWAY)

NEW CONSTRUCTION

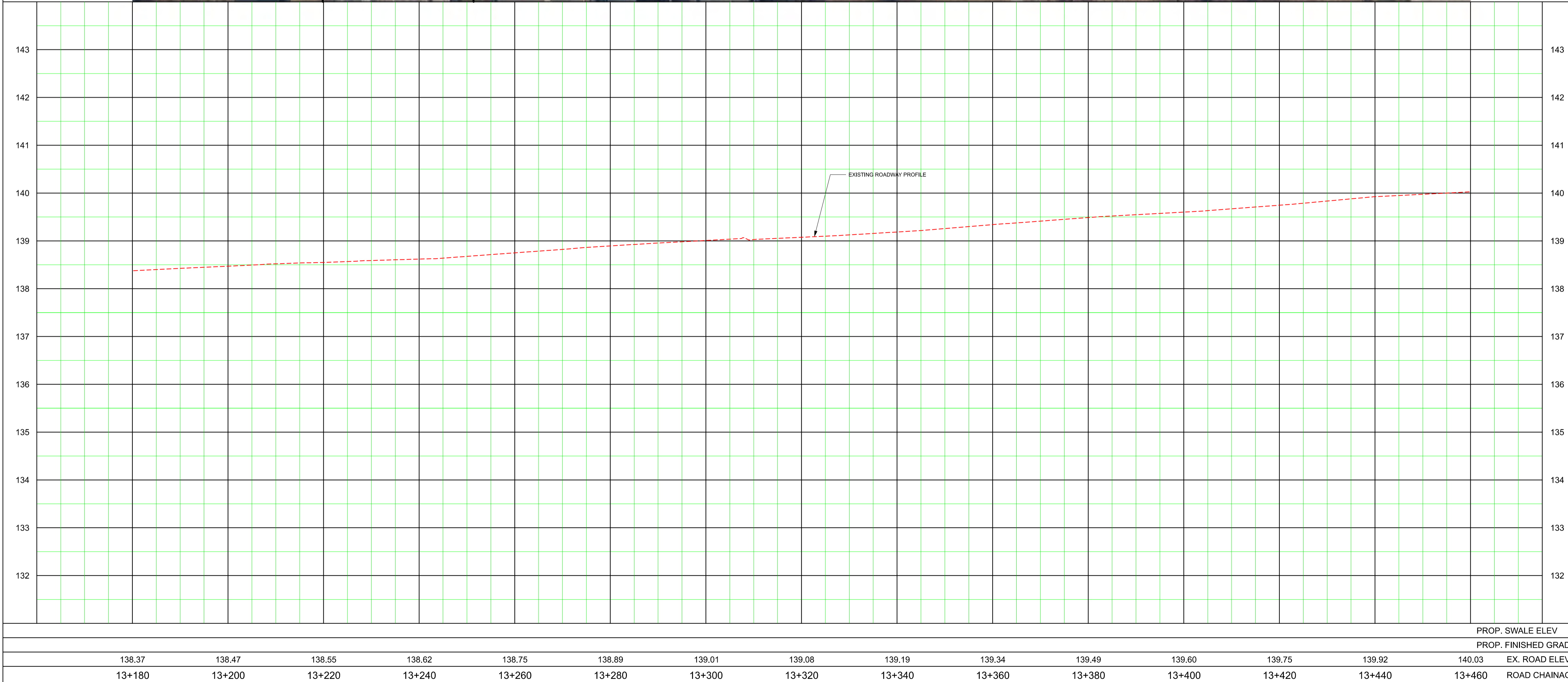
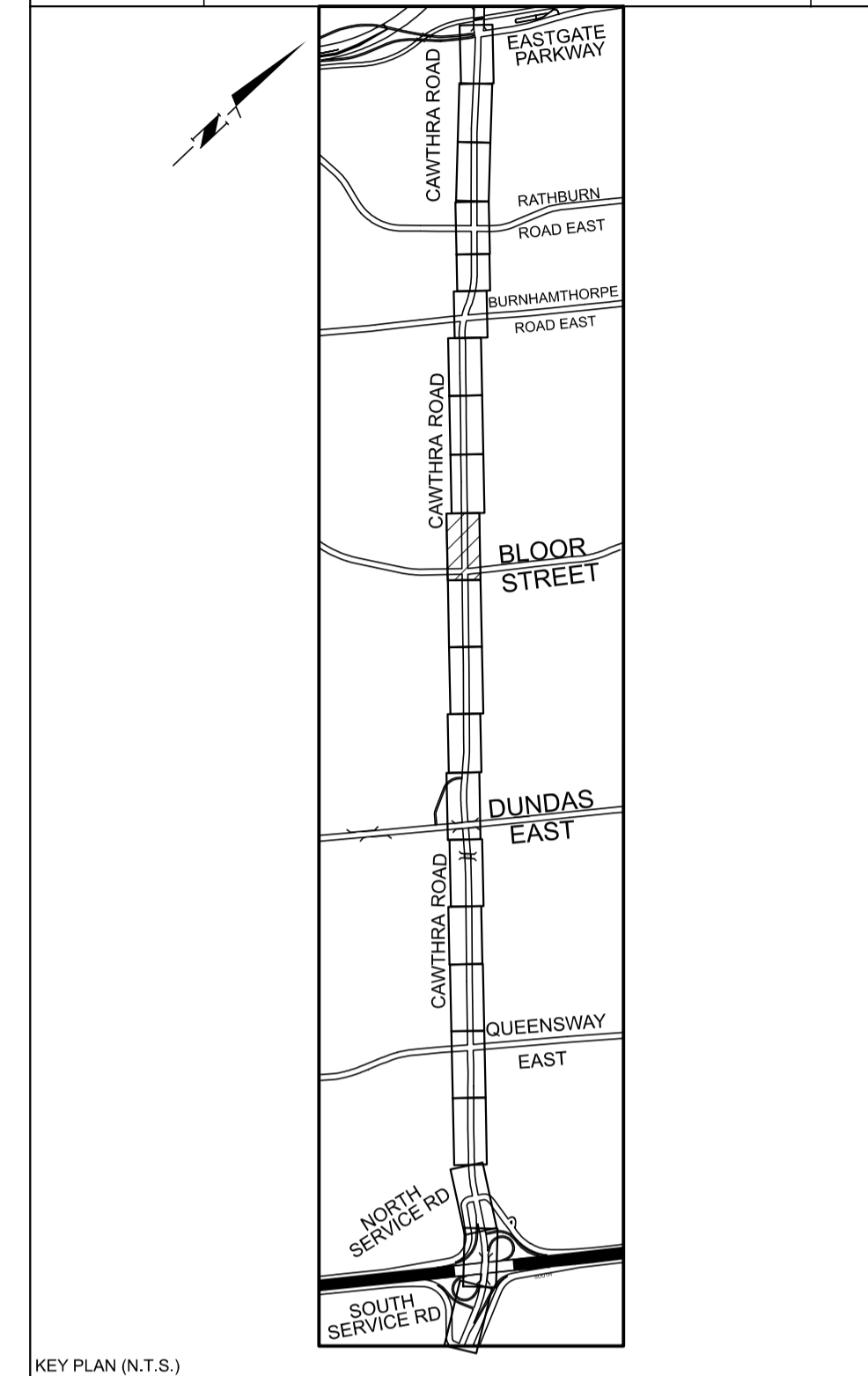
STA. 12+940 TO STA. 13+180

PROP. SWALE ELEV	PROP. FINISHED GRADE	EX. ROAD ELEV.	ROAD CHAINAGE
137.02	137.10	137.18	12+940
137.28	137.37	137.52	13+000
137.66	137.81	137.97	13+100
138.12	138.21	138.27	13+160
138.37			13+180

CAD Area	X-XX	Area	Z-20, 21, 27, 28	Project No.	15-4380
Checked by		Drawn by	A.L.	Sheet	12 of 21
Date	MAY 2018	Sheet		Plan No.	PP-12



SERVICE DATA					
SERVICE	DATE	INIT.	SERVICE	DATE	INIT.
SAN SEWERS	MAY 00, 2014	X.X.	GAS MAINS	MAY 00, 2014	X.X.
STORM SEWERS	MAY 00, 2014	X.X.	BELL U/G CABLE	MAY 00, 2014	X.X.
WATERMAINS	MAY 00, 2014	X.X.	HYDRO U/G CABLE	MAY 00, 2014	X.X.
TRANSIT	MAY 00, 2014	X.X.	HYDRO ONE	MAY 00, 2014	X.X.
PARKS & REC.	MAY 00, 2014	X.X.	CTV	MAY 00, 2014	X.X.
ONT. CLEAN WATER	MAY 00, 2014	X.X.	COMMUNIC. CABLES	MAY 00, 2014	X.X.



General Notes

- All Driveways Are ASPHALT Unless Otherwise Noted
- All Water And Sanitary Service Locations Are Approximate And Must Be Located Accurately In The Field
- All Horizontal And Vertical Bends Are In Degrees
- All Pipes Size In mm
- 200 Existing Water Service, Size In mm
- WS20 Proposed Water Service, Size In mm
- B.M. No. Elev.
- Description Location
- The Contractor Is Responsible For Locating And Protecting All Existing Utilities Prior To And During Construction, Location Of Existing Utilities Approximate Only, To Be Verified In Field By Contractor.

Designed by _____ Chkd. _____ Approved by _____

NOTICE TO CONTRACTOR

48 HOURS PRIOR TO COMMENCING WORK NOTIFY THE FOLLOWING

THE REGIONAL MUNICIPALITY OF PEEL	CABLE TELEVISION/FIBROPTIC PROVIDERS:
CITY OF MISSISSAUGA WORKS DEPT.	BELL CANADA
CITY OF BRAMPTON WORKS DEPT.	ENERSOURCE TELECOM
TOWN OF CALEDON WORKS DEPT.	HYDRO ONE TELECOM
BELL CANADA	ROGERS CABLE
ENBRIDGE INCORPORATED-GAS DISTRIBUTION	ALLSTREAM
ONTARIO MINISTRY OF TRANSPORTATION	PSN (PUBLIC SECTOR NETWORK)
ONTARIO CLEAN WATER AGENCY	FUTUREWAY (FCI BROADBAND)
HYDRO ONE NETWORKS	
ENERSOURCE, HYDRO MISSISSAUGA	
HYDRO ONE BRAMPTON	

10m 0 10 20 30m HORIZONTAL SCALE
1m 0 1 2 3m VERTICAL SCALE

Region of Peel
working with you

CAWTHRA ROAD
(FROM S SERVICE ROAD TO EASTGATE PARKWAY)

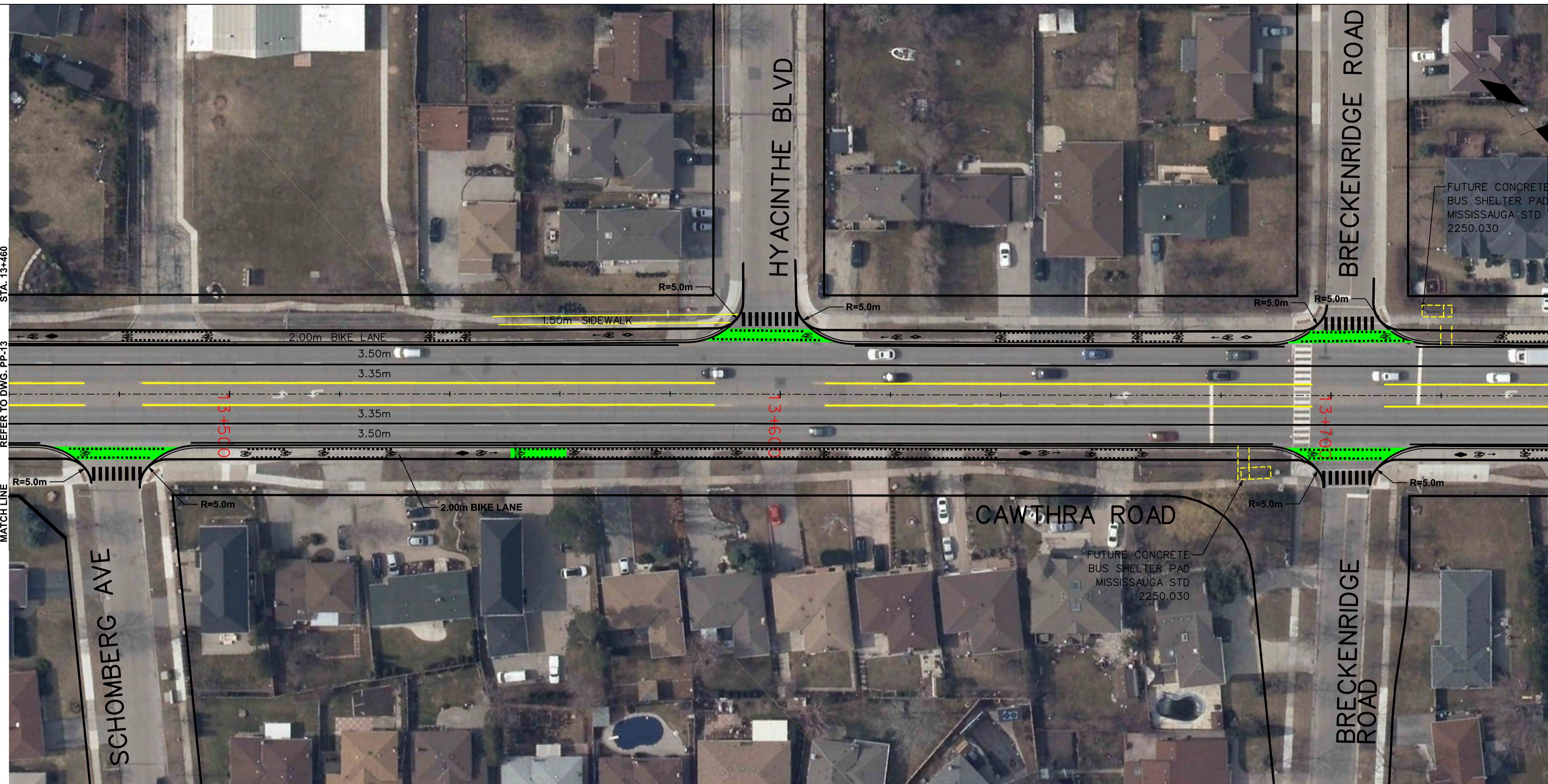
NEW CONSTRUCTION

STA. 13+180 TO STA. 13+460

PROP. SWALE ELEV	138.37	138.47	138.55	138.62	138.75	138.89	139.01	139.08	139.19	139.34	139.49	139.60	139.75	139.92	140.03
PROP. FINISHED GRADE															
EX. ROAD ELEV.															


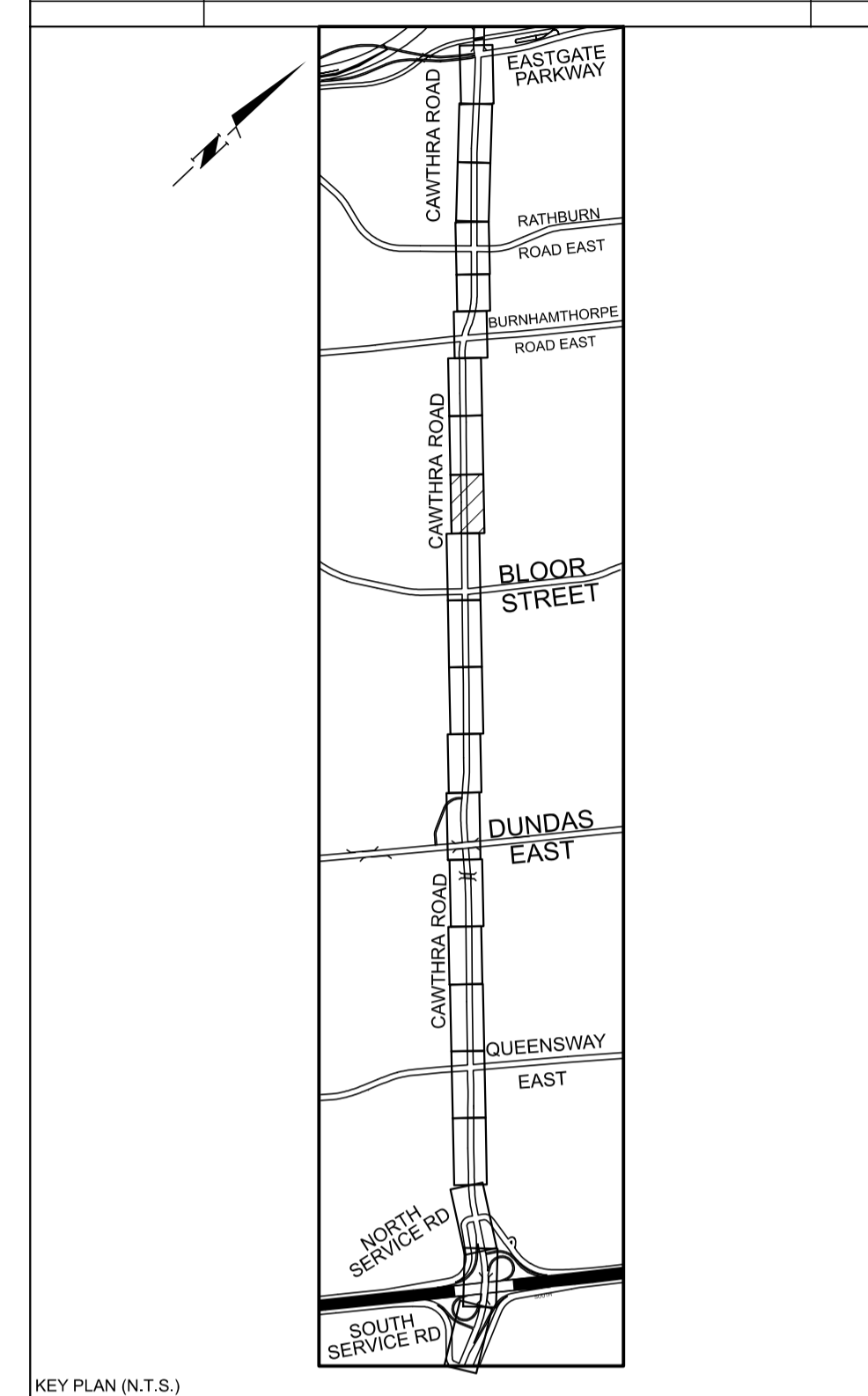
CAD Area X-XX Area Z-20, 21, 27, 28 Project No. 15-4380

Checked by _____ Drawn by A.L. Date MAY 2018 Sheet 13 of 21 Plan No. PP-13



SERVICE DATA					
SERVICE	DATE	INIT.	SERVICE	DATE	INIT.
SAN SEWERS	MAY 00, 2014	X.X.	GAS MAINS	MAY 00, 2014	X.X.
STORM SEWERS	MAY 00, 2014	X.X.	BELL U/G CABLE	MAY 00, 2014	X.X.
WATER MAINS	MAY 00, 2014	X.X.	HYDRO U/G CABLE	MAY 00, 2014	X.X.
TRANSIT	MAY 00, 2014	X.X.	HYDRO ONE	MAY 00, 2014	X.X.
PARKS & REC.	MAY 00, 2014	X.X.	CTV	MAY 00, 2014	X.X.
ONT. CLEAN WATER	MAY 00, 2014	X.X.	COMMUNIC. CABLES	MAY 00, 2014	X.X.

REVISIONS		
DATE	DETAILS	INIT.



General Notes

- All Driveways Are ASPHALT Unless Otherwise Noted
- All Water And Sanitary Service Locations Are Approximate And Must Be Located Accurately In The Field
- All Horizontal And Vertical Bends Are In Degrees
- All Pipes Size In mm
- 200 Existing Water Service, Size In mm
- WS20 Proposed Water Service, Size In mm
- B.M. No. Description Location Elev.

The Contractor Is Responsible For Locating And Protecting All Existing Utilities Prior To And During Construction. Location Of Existing Utilities Approximate Only. To Be Verified In Field By Contractor.

Designed by _____ Chkd. _____ Approved by _____

NOTICE TO CONTRACTOR

48 HOURS PRIOR TO COMMENCING WORK NOTIFY THE FOLLOWING

THE REGIONAL MUNICIPALITY OF PEEL	CABLE TELEVISION/FIBROPTIC PROVIDERS:
CITY OF MISSISSAUGA WORKS DEPT.	BELL CANADA
CITY OF BRAMPTON WORKS DEPT.	ENERSOURCE TELECOM
TOWN OF CALEDON WORKS DEPT.	HYDRO ONE TELECOM
BELL CANADA	ROGERS CABLE
ENBRIDGE INCORPORATED-GAS DISTRIBUTION	ALLSTREAM
ONTARIO MINISTRY OF TRANSPORTATION	PSN (PUBLIC SECTOR NETWORK)
ONTARIO CLEAN WATER AGENCY	FUTUREWAY (FCI BROADBAND)
HYDRO ONE NETWORKS	
ENERSOURCE, HYDRO MISSISSAUGA	
HYDRO ONE BRAMPTON	

10m 0 10 20 30m HORIZONTAL SCALE
1m 0 1 2 3m VERTICAL SCALE

Region of Peel
working with you

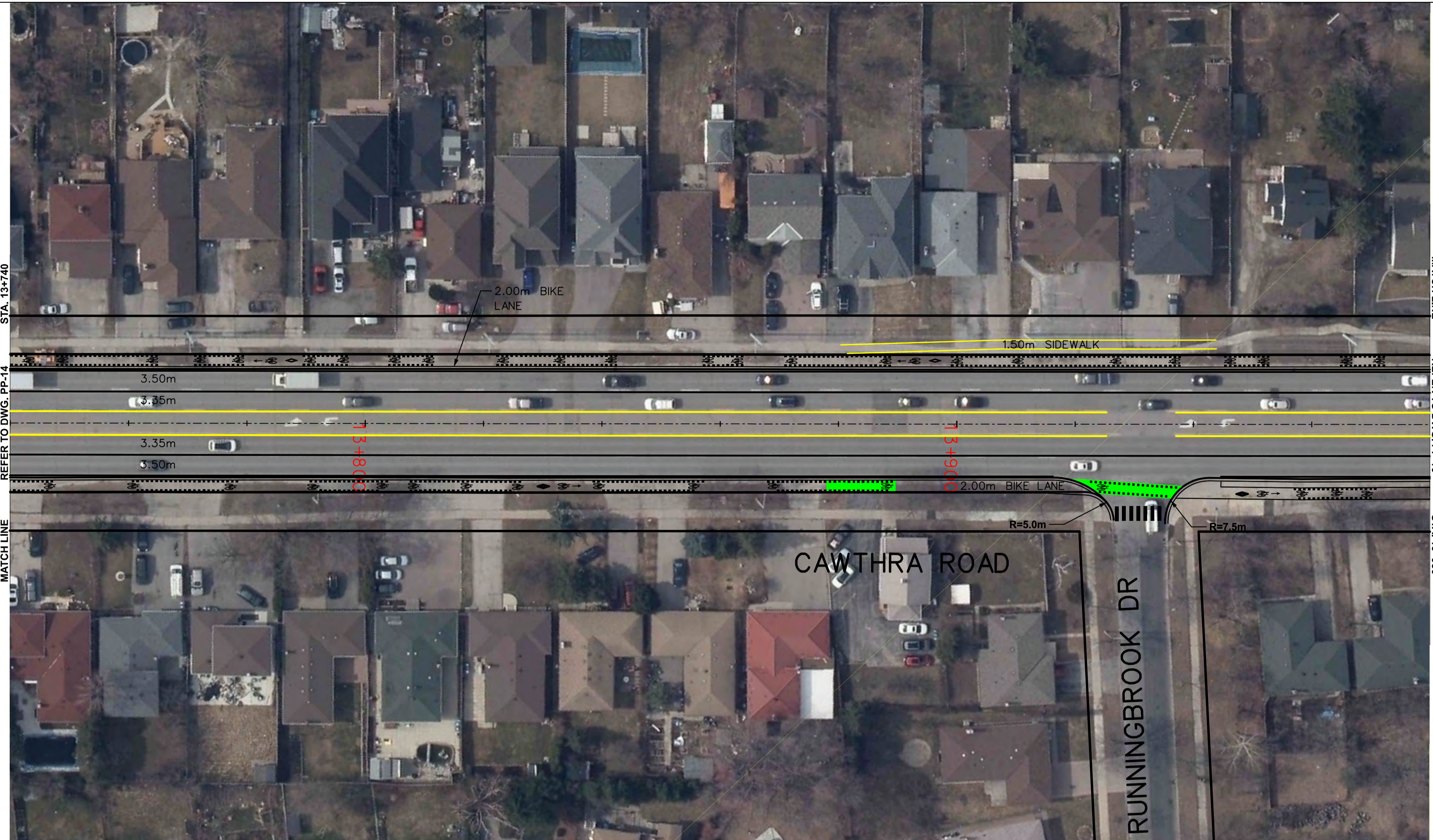
CAWTHRA ROAD
(FROM S SERVICE ROAD TO EASTGATE PARKWAY)

NEW CONSTRUCTION


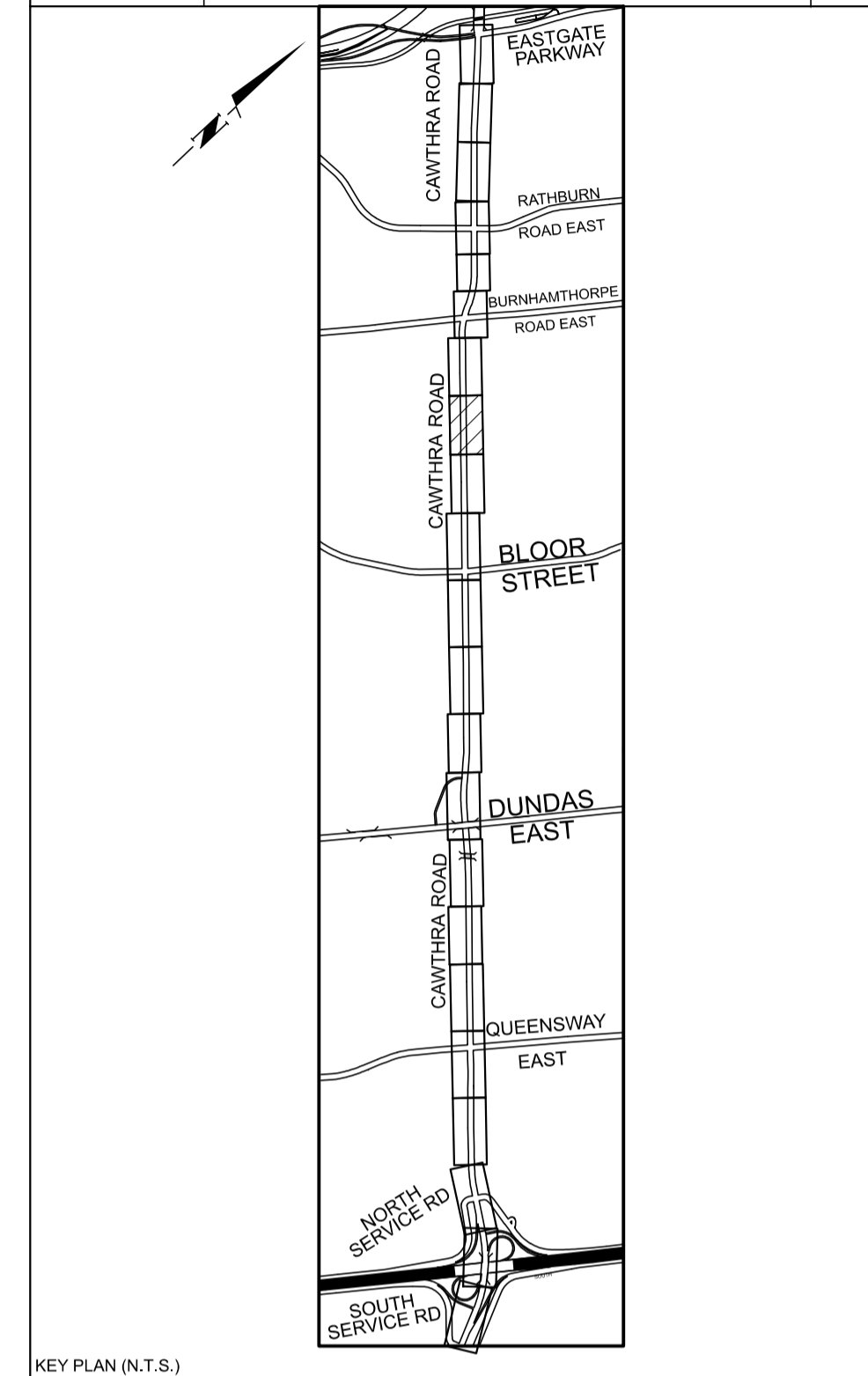
STA. 13+460 TO STA. 13+740

PROP. SWALE ELEV	PROP. FINISHED GRADE	EX. ROAD ELEV.	ROAD CHAINAGE
140.03	140.17	140.28	13+460
140.38	140.49	140.59	13+500
140.68	140.78	140.83	13+550
141.00	141.07	141.09	13+600
141.21	141.28	141.21	13+650
141.09	141.09	141.09	13+700
141.21	141.28	141.21	13+740

CAD Area	X-XX	Area	Z-20, 21, 27, 28	Project No.	15-4380
Checked by		Drawn by	A.L.	Sheet	14 of 21
Date	MAY 2018	Sheet	14 of 21	Plan No.	PP-14



SERVICE DATA					
SERVICE	DATE	INIT.	SERVICE	DATE	INIT.
SAN SEWERS	MAY 00, 2014	X.X.	GAS MAINS	MAY 00, 2014	X.X.
STORM SEWERS	MAY 00, 2014	X.X.	BELL U/G CABLE	MAY 00, 2014	X.X.
WATERMAINS	MAY 00, 2014	X.X.	HYDRO U/G CABLE	MAY 00, 2014	X.X.
TRANSIT	MAY 00, 2014	X.X.	HYDRO ONE	MAY 00, 2014	X.X.
PARKS & REC.	MAY 00, 2014	X.X.	CTV	MAY 00, 2014	X.X.
ONT. CLEAN WATER	MAY 00, 2014	X.X.	COMMUNIC. CABLES	MAY 00, 2014	X.X.



General Notes

All Driveways Are ASPHALT Unless Otherwise Noted
 All Water And Sanitary Service Locations Are Approximate And Must Be Located Accurately In The Field
 All Horizontal And Vertical Bends Are In Degrees
 All Pipes Size In mm
 200 Existing Water Service, Size In mm
 WS20 Proposed Water Service, Size In mm
 B.M. No. Description Location Elev.

The Contractor Is Responsible For Locating And Protecting All Existing Utilities Prior To And During Construction, Location Of Existing Utilities Approximate Only, To Be Verified In Field By Contractor.

Designed by _____ Chkd. _____ Approved by _____

NOTICE TO CONTRACTOR
 48 HOURS PRIOR TO COMMENCING WORK NOTIFY THE FOLLOWING

THE REGIONAL MUNICIPALITY OF PEEL	CABLE TELEVISION/FIBROPTIC PROVIDERS:
CITY OF MISSISSAUGA WORKS DEPT.	BELL CANADA
CITY OF BRAMPTON WORKS DEPT.	ENERSOURCE TELECOM
TOWN OF CALEDON WORKS DEPT.	HYDRO ONE TELECOM
BELL CANADA	ROGERS CABLE
ENBRIDGE INCORPORATED-GAS DISTRIBUTION	ALLSTREAM
ONTARIO MINISTRY OF TRANSPORTATION	PSN (PUBLIC SECTOR NETWORK)
ONTARIO CLEAN WATER AGENCY	FUTUREWAY (FCI BROADBAND)
HYDRO ONE NETWORKS	
ENERSOURCE, HYDRO MISSISSAUGA	
HYDRO ONE BRAMPTON	

10m 0 10 20 30m HORIZONTAL SCALE
 1m 0 1 2 3m VERTICAL SCALE

Region of Peel
 working with you

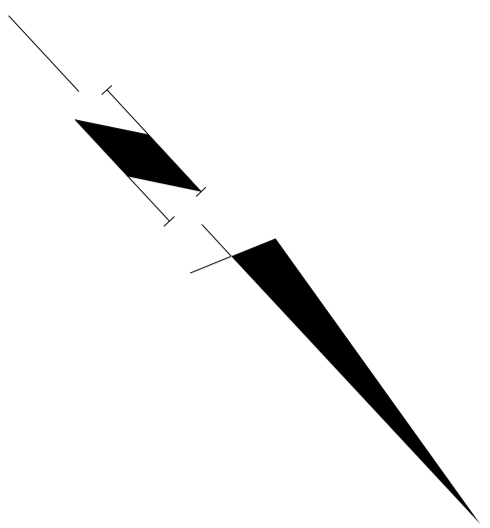
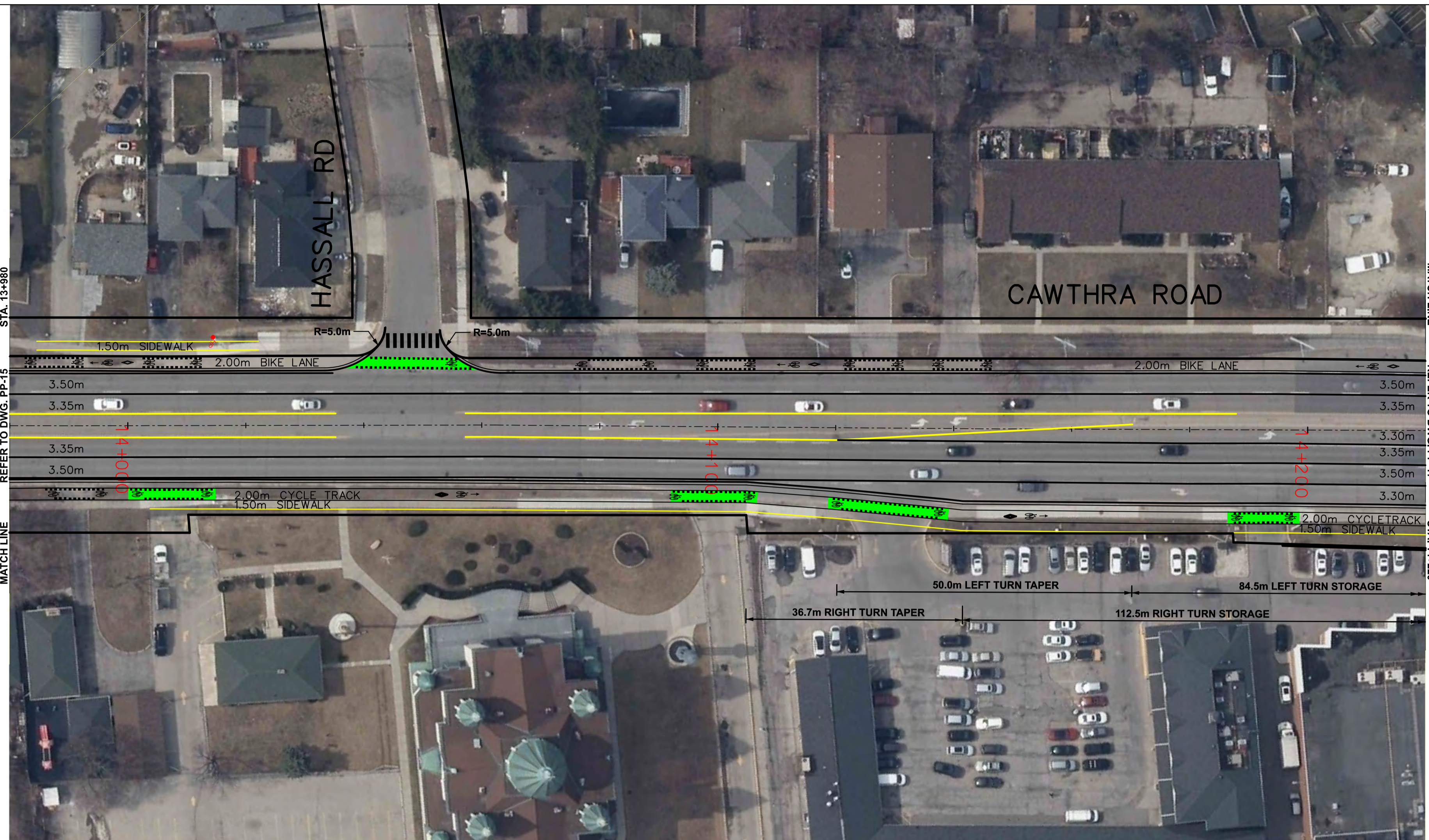
CAWTHRA ROAD
 (FROM S SERVICE ROAD TO EASTGATE PARKWAY)

NEW CONSTRUCTION

STA. 13+740 TO STA. 13+980

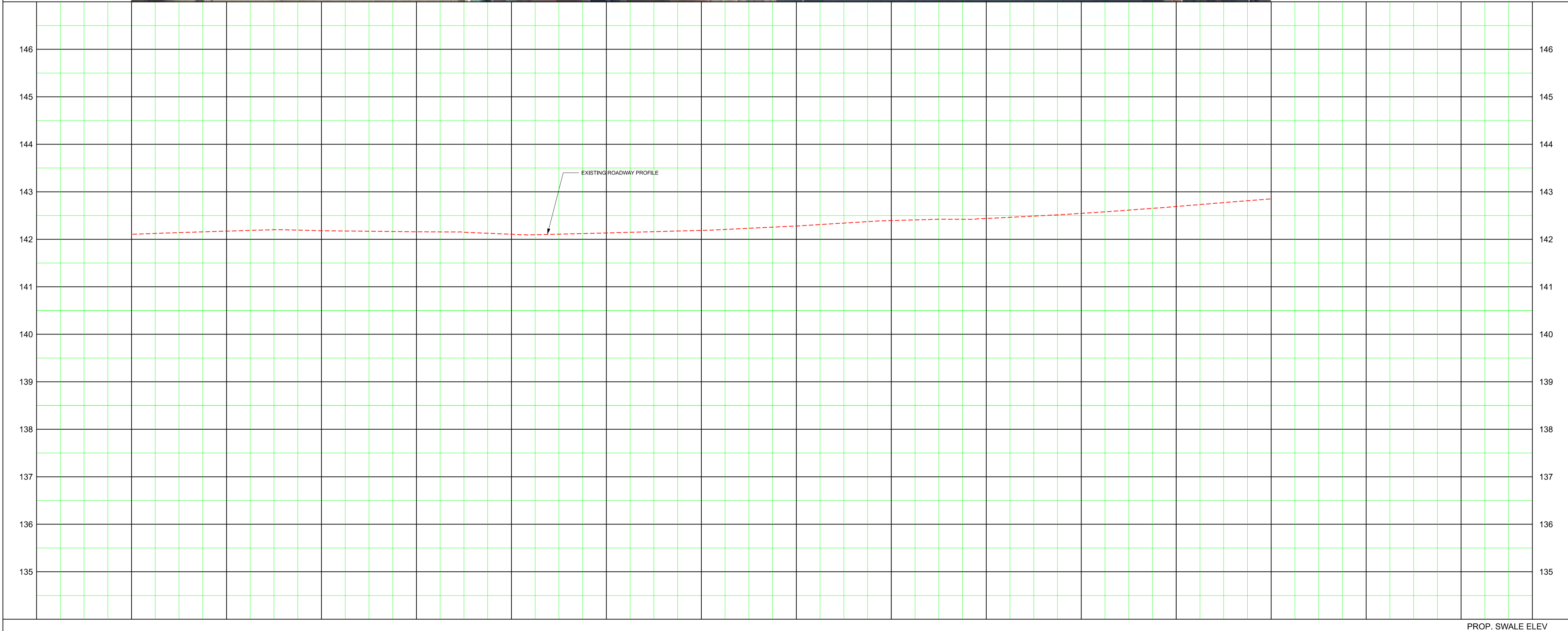
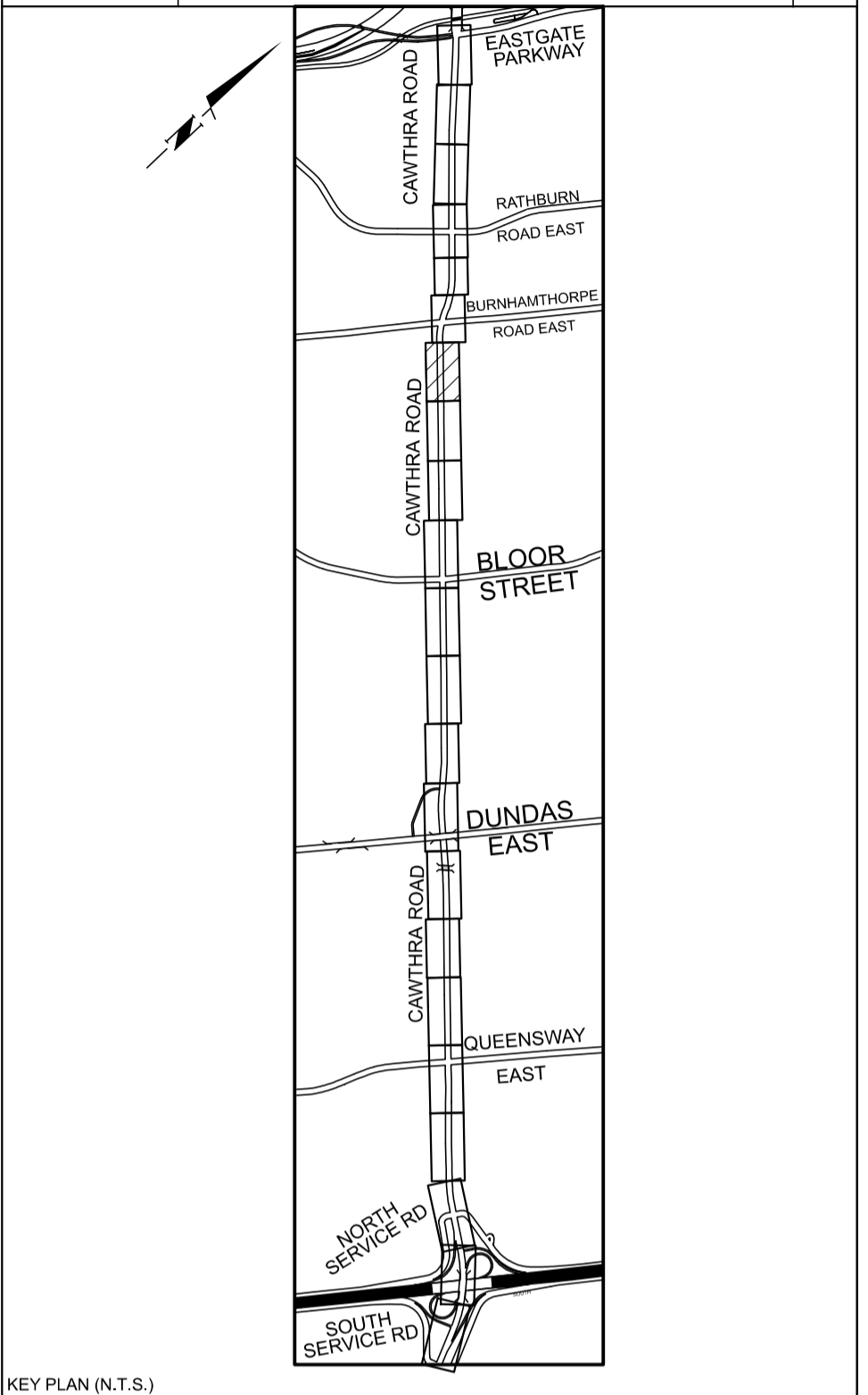
PROP. SWALE ELEV	PROP. FINISHED GRADE	EX. ROAD ELEV.	ROAD CHAINAGE
141.28	141.36	141.43	13+740
141.51	141.60	141.68	13+760
141.73	141.83	141.89	13+780
141.93	142.03	142.10	13+800
			13+820
			13+840
			13+860
			13+880
			13+900
			13+920
			13+940
			13+960
			13+980

CAD Area	X-XX	Area	Z-20, 21, 27, 28	Project No.	15-4380
Checked by		Drawn by	A.L.	Sheet	15 of 21
Date	MAY 2018	Sheet		Plan No.	PP- 15



SERVICE DATA					
SERVICE	DATE	INIT.	SERVICE	DATE	INIT.
SAN SEWERS	MAY 00, 2014	X.X.	GAS MAINS	MAY 00, 2014	X.X.
STORM SEWERS	MAY 00, 2014	X.X.	BELL U/G CABLE	MAY 00, 2014	X.X.
WATERMAINS	MAY 00, 2014	X.X.	HYDRO U/G CABLE	MAY 00, 2014	X.X.
TRANSIT	MAY 00, 2014	X.X.	HYDRO ONE	MAY 00, 2014	X.X.
PARKS & REC.	MAY 00, 2014	X.X.	CTV	MAY 00, 2014	X.X.
ONT. CLEAN WATER	MAY 00, 2014	X.X.	COMMUNIC. CABLES	MAY 00, 2014	X.X.

REVISIONS		
DATE	DETAILS	INIT.



General Notes

All Driveways Are ASPHALT Unless Otherwise Noted
 All Water And Sanitary Service Locations Are Approximate And Must Be Located Accurately In The Field
 All Horizontal And Vertical Bends Are In Degrees
 All Pipes Size In mm
 200 Existing Water Service, Size In mm
 WS20 Proposed Water Service, Size In mm
 B.M. No. Description Location Elev.

The Contractor Is Responsible For Locating And Protecting All Existing Utilities Prior To And During Construction. Location Of Existing Utilities Approximate Only. To Be Verified In Field By Contractor.

Designed by _____ Chkd. _____ Approved by _____

NOTICE TO CONTRACTOR
 48 HOURS PRIOR TO COMMENCING WORK NOTIFY THE FOLLOWING

THE REGIONAL MUNICIPALITY OF PEEL	CABLE TELEVISION/FIBROPTIC PROVIDERS:
CITY OF MISSISSAUGA WORKS DEPT.	BELL CANADA
CITY OF BRAMPTON WORKS DEPT.	ENERSOURCE TELECOM
TOWN OF CALEDON WORKS DEPT.	HYDRO ONE TELECOM
BELL CANADA	ROGERS CABLE
ENBRIDGE INCORPORATED-GAS DISTRIBUTION	ALLSTREAM
ONTARIO MINISTRY OF TRANSPORTATION	PSN (PUBLIC SECTOR NETWORK)
ONTARIO CLEAN WATER AGENCY	FUTUREWAY (FCI BROADBAND)
HYDRO ONE NETWORKS	
ENERSOURCE, HYDRO MISSISSAUGA	
HYDRO ONE BRAMPTON	

10m 0 10 20 30m HORIZONTAL SCALE
 1m 0 1 2 3m VERTICAL SCALE

Region of Peel
 working with you

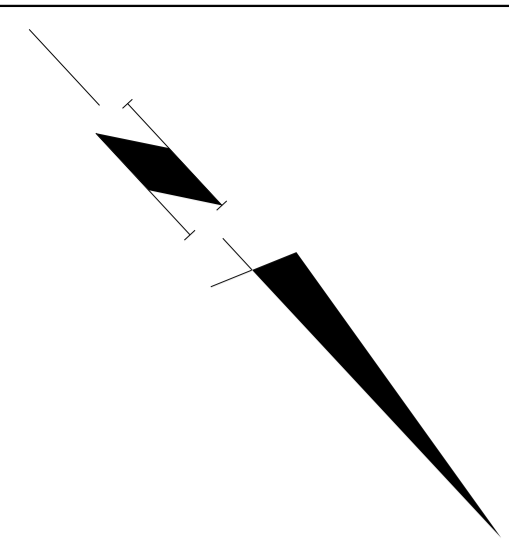
CAWTHRA ROAD
 (FROM S SERVICE ROAD TO EASTGATE PARKWAY)

NEW CONSTRUCTION

STA. 13+980 TO STA. 14+220

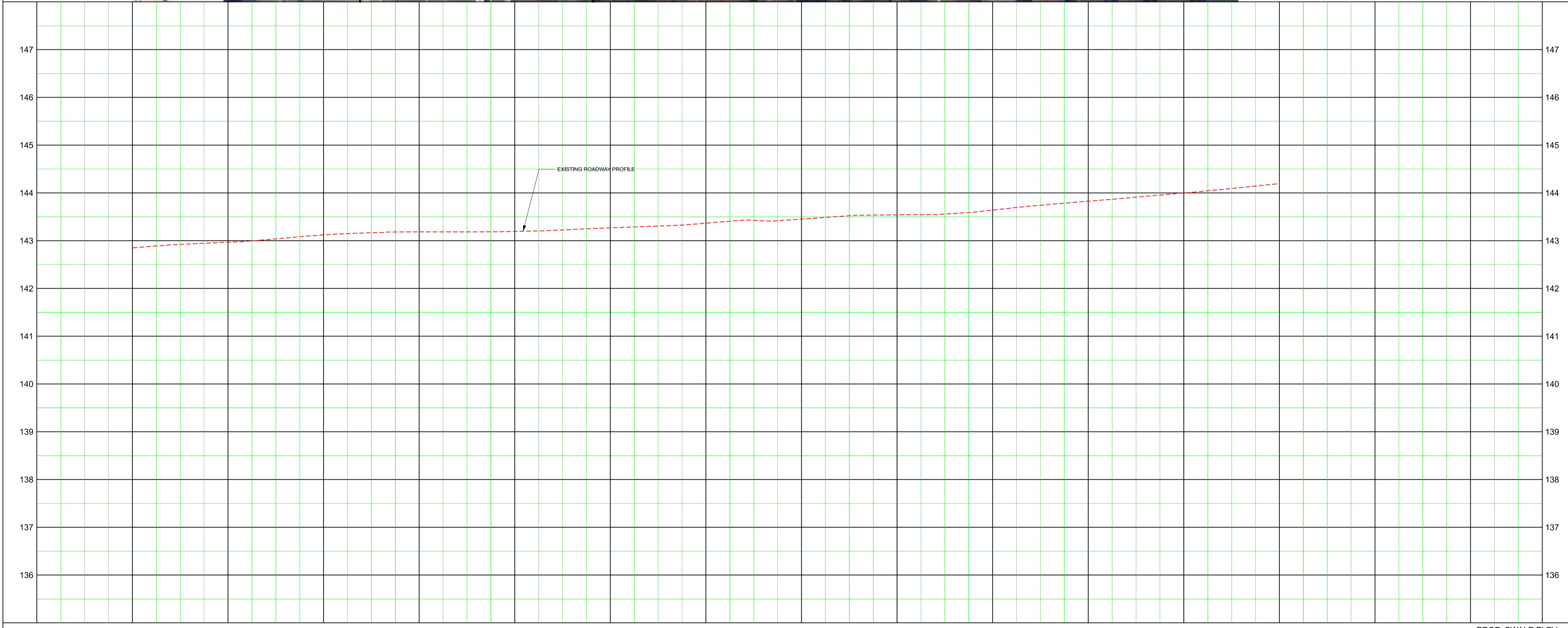
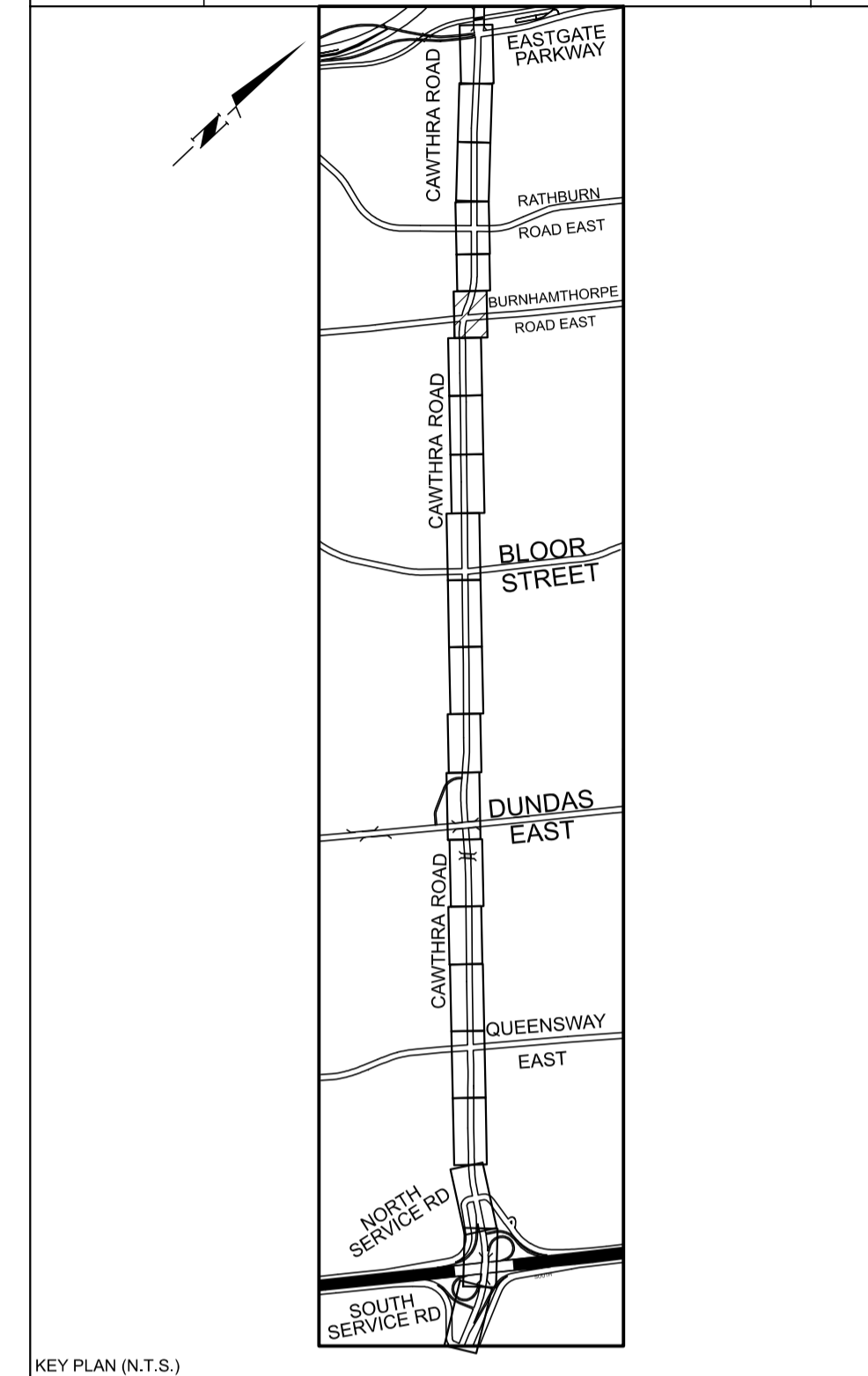
PROP. SWALE ELEV	PROP. FINISHED GRADE	EX. ROAD ELEV.	ROAD CHAINAGE
142.10	142.17	142.18	13+980
142.16	142.11	142.16	14+000
142.13	142.13	142.13	14+020
142.19	142.19	142.19	14+040
142.28	142.28	142.28	14+060
142.39	142.39	142.39	14+080
142.44	142.44	142.44	14+100
142.55	142.55	142.55	14+120
142.69	142.69	142.69	14+140
142.85	142.85	142.85	14+160
			14+180
			14+200
			14+220

CAD Area	X-XX	Area	Z-20, 21, 27, 28	Project No.	15-4380
Checked by		Drawn by	A.L.	Sheet	16 of 21
Date	MAY 2018			Plan No.	PP-16



SERVICE DATA					
SERVICE	DATE	INIT.	SERVICE	DATE	INIT.
SAN SEWERS	MAY 00, 2014	X.X.	GAS MAINS	MAY 00, 2014	X.X.
STORM SEWERS	MAY 00, 2014	X.X.	BELL U/G CABLE	MAY 00, 2014	X.X.
WATERMAINS	MAY 00, 2014	X.X.	HYDRO U/G CABLE	MAY 00, 2014	X.X.
TRANSIT	MAY 00, 2014	X.X.	HYDRO ONE	MAY 00, 2014	X.X.
PARKS & REC.	MAY 00, 2014	X.X.	CTV	MAY 00, 2014	X.X.
ONT. CLEAN WATER	MAY 00, 2014	X.X.	COMMUNIC. CABLES	MAY 00, 2014	X.X.

REVISIONS		
DATE	DETAILS	INIT.



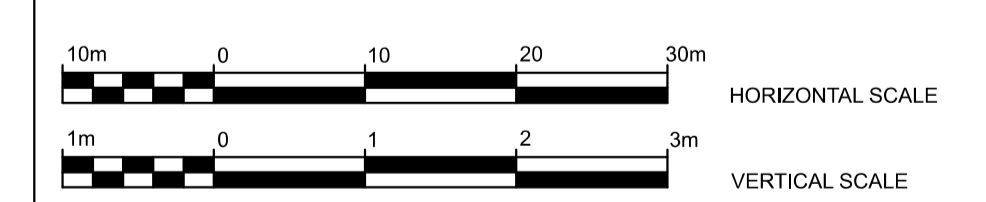
General Notes

All Driveways Are ASPHALT Unless Otherwise Noted
 All Water And Sanitary Service Locations Are Approximate And Must Be Located Accurately In The Field
 All Horizontal And Vertical Bends Are In Degrees
 All Pipes Size In mm
 Existing Water Service, Size In mm
 Proposed Water Service, Size In mm
 B.M. No. Elev.
 Description Location
 The Contractor Is Responsible For Locating And Protecting All Existing Utilities Prior To And During Construction. Location Of Existing Utilities Approximate Only, To Be Verified In Field By Contractor.

Designed by _____
 Chkd. _____
 Approved by _____

NOTICE TO CONTRACTOR
 48 HOURS PRIOR TO COMMENCING WORK NOTIFY THE FOLLOWING

THE REGIONAL MUNICIPALITY OF PEEL	CABLE TELEVISION/FIBROPTIC PROVIDERS:
CITY OF MISSISSAUGA WORKS DEPT.	BELL CANADA
CITY OF BRAMPTON WORKS DEPT.	ENERSOURCE TELECOM
TOWN OF CALEDON WORKS DEPT.	HYDRO ONE TELECOM
BELL CANADA	ROGERS CABLE
ENBRIDGE INCORPORATED-GAS DISTRIBUTION	ALLSTREAM
ONTARIO MINISTRY OF TRANSPORTATION	PSN (PUBLIC SECTOR NETWORK)
ONTARIO CLEAN WATER AGENCY	FUTUREWAY (FCI BROADBAND)
HYDRO ONE NETWORKS	
ENERSOURCE, HYDRO MISSISSAUGA	
HYDRO ONE BRAMPTON	



Region of Peel
 working with you

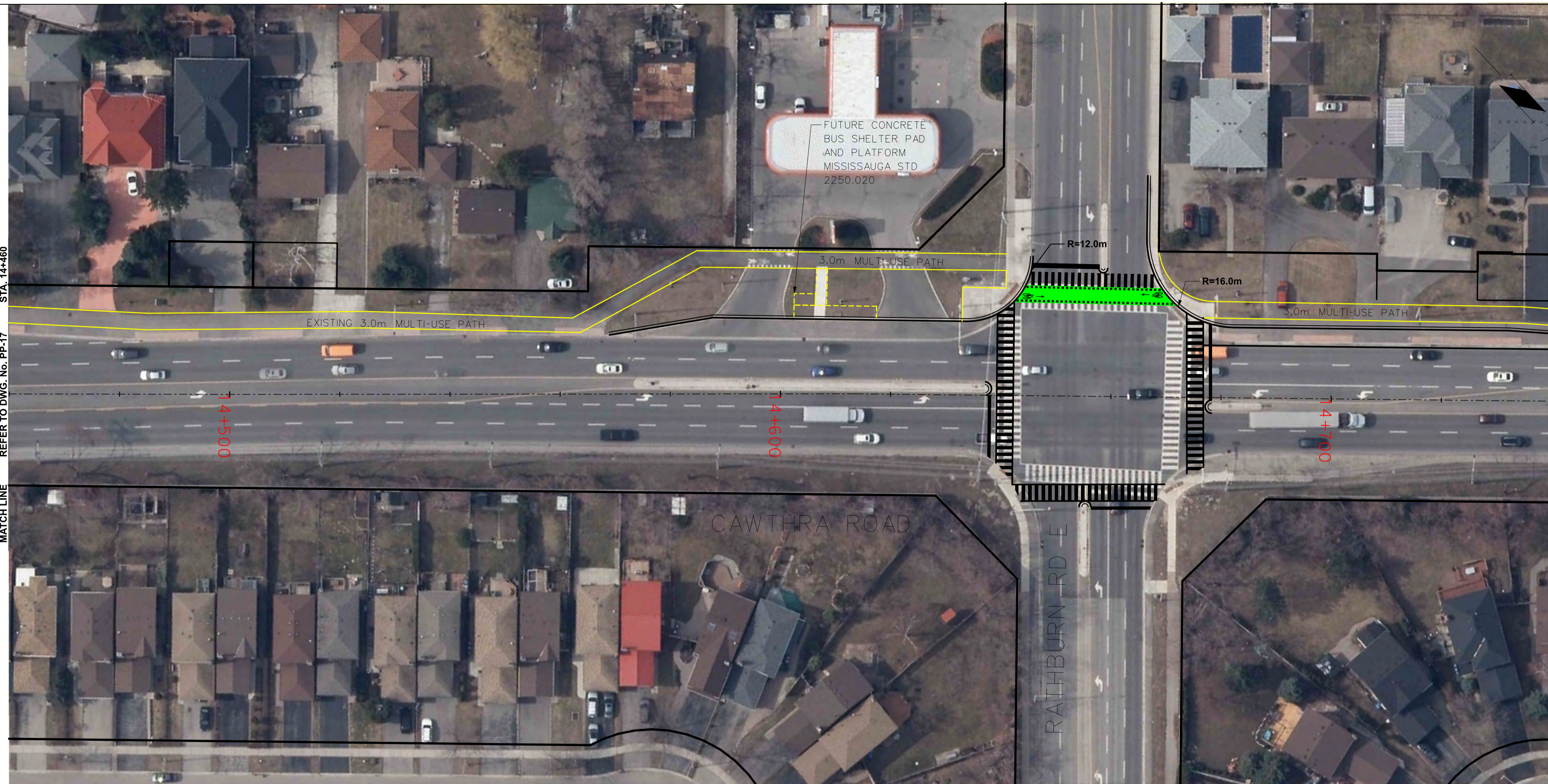
CAWTHRA ROAD
 (FROM S SERVICE ROAD TO EASTGATE PARKWAY)

NEW CONSTRUCTION

STA. 14+220 TO STA. 14+460

PROP. SWALE ELEV	PROP. FINISHED GRADE	EX. ROAD ELEV.	ROAD CHAINAGE
142.85	142.97	143.12	14+220
143.18	143.19	143.27	14+240
143.37	143.45	143.54	14+260
143.64	143.83	144.00	14+280
144.20			14+300
			14+320
			14+340
			14+360
			14+380
			14+400
			14+420
			14+440
			14+460

CAD Area	X-XX	Area	Z-20, 21, 27, 28	Project No.	15-4380
Checked by		Drawn by	A.L.	Sheet	17 of 21
Date	MAY 2018	Sheet		Plan No.	PP-17



STA. 14+460
REFER TO DWG. No. PP-17
MATCH LINE

MATCH LINE
REFER TO DWG. PP-19
STA. 14+740

FUTURE CONCRETE
BUS SHELTER PAD
AND PLATFORM
MISSISSAUGA STD
2250.020

EXISTING 3.0m MULTI-USE PATH

3.0m MULTI-USE PATH

3.0m MULTI-USE PATH

R=12.0m

R=16.0m

14+500

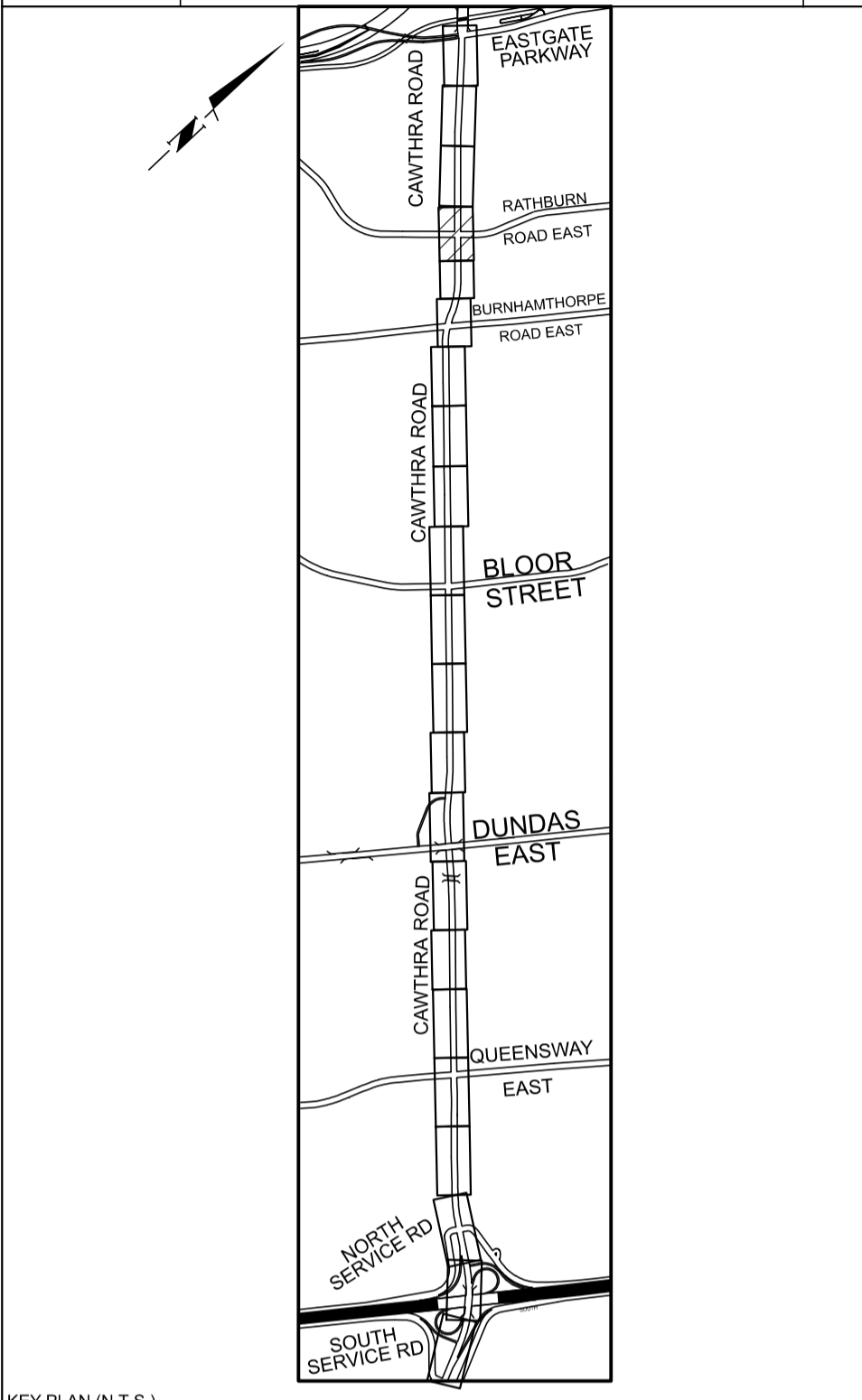
14+600

14+700

CAWTHRA ROAD

RATHBURN RD E

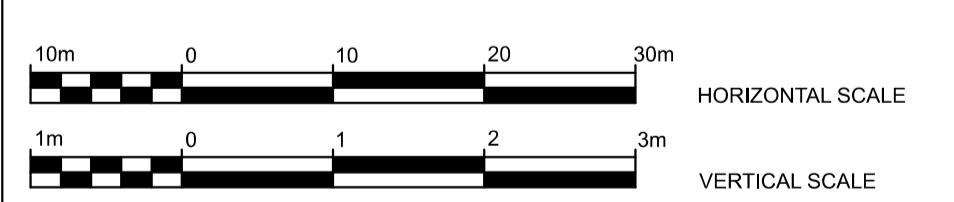
SERVICE DATA					
SERVICE	DATE	INIT.	SERVICE	DATE	INIT.
SAN SEWERS	MAY 00, 2014	X.X.	GAS MAINS	MAY 00, 2014	X.X.
STORM SEWERS	MAY 00, 2014	X.X.	BELL U/G CABLE	MAY 00, 2014	X.X.
WATERMAINS	MAY 00, 2014	X.X.	HYDRO U/G CABLE	MAY 00, 2014	X.X.
TRANSIT	MAY 00, 2014	X.X.	HYDRO ONE	MAY 00, 2014	X.X.
PARKS & REC.	MAY 00, 2014	X.X.	CTV	MAY 00, 2014	X.X.
ONT. CLEAN WATER	MAY 00, 2014	X.X.	COMMUNIC. CABLES	MAY 00, 2014	X.X.



General Notes
 All Driveways Are ASPHALT Unless Otherwise Noted
 All Water And Sanitary Service Locations Are Approximate And Must Be Located Accurately In The Field
 All Horizontal And Vertical Bends Are In Degrees
 All Pipes Size In mm
 200 Existing Water Service, Size In mm
 WS20 Proposed Water Service, Size In mm
 B.M. No. Description Elev.
 Location
 The Contractor Is Responsible For Locating And Protecting All Existing Utilities Prior To And During Construction. Location Of Existing Utilities Approximate Only. To Be Verified In Field By Contractor.

Designed by _____
 Chkd. _____
 Approved by _____

NOTICE TO CONTRACTOR
 48 HOURS PRIOR TO COMMENCING WORK NOTIFY THE FOLLOWING
 THE REGIONAL MUNICIPALITY OF PEEL
 CITY OF MISSISSAUGA WORKS DEPT.
 CITY OF BRAMPTON WORKS DEPT.
 TOWN OF CALEDON WORKS DEPT.
 BELL CANADA
 ENBRIDGE INCORPORATED-GAS DISTRIBUTION
 ONTARIO MINISTRY OF TRANSPORTATION
 ONTARIO CLEAN WATER AGENCY
 HYDRO ONE NETWORKS
 ENERSOURCE, HYDRO MISSISSAUGA
 HYDRO ONE BRAMPTON
 CABLE TELEVISION/FIBROPTIC PROVIDERS:
 BELL CANADA
 ENERSOURCE TELECOM
 HYDRO ONE TELECOM
 ROGERS CABLE
 ALLSTREAM
 PSN (PUBLIC SECTOR NETWORK)
 FUTUREWAY (FCI BROADBAND)



Region of Peel
 working with you

CAWTHRA ROAD
 (FROM S SERVICE ROAD TO EASTGATE PARKWAY)

NEW CONSTRUCTION



PROP. SWALE ELEV	PROP. FINISHED GRADE	EX. ROAD ELEV.	ROAD CHAINAGE
144.20	144.37	144.52	14+460
144.66	144.76	144.84	14+500
144.93	145.01	145.09	14+520
145.16	145.25	145.33	14+540
145.39	145.47	145.60	14+560
145.60	145.69	145.77	14+580
145.77	145.86	145.94	14+600
145.94	146.03	146.11	14+620
146.11	146.20	146.28	14+640
146.28	146.37	146.45	14+660
146.45	146.54	146.62	14+680
146.62	146.71	146.79	14+700
146.79	146.88	146.96	14+720
146.96	147.05	147.13	14+740

STA. 14+460	TO STA. 14+740
CAD Area X-XX	Area Z-20, 21, 27, 28
Checked by _____	Drawn by A.L.
Date MAY 2018	Sheet 18 of 21
Project No. 15-4380	Plan No. PP-18



STA. 14+740

REFER TO DWG. PP-18

MATCH LINE

EXISTING 3.0m MULTI-USE PATH

14+800

14+900

15+000

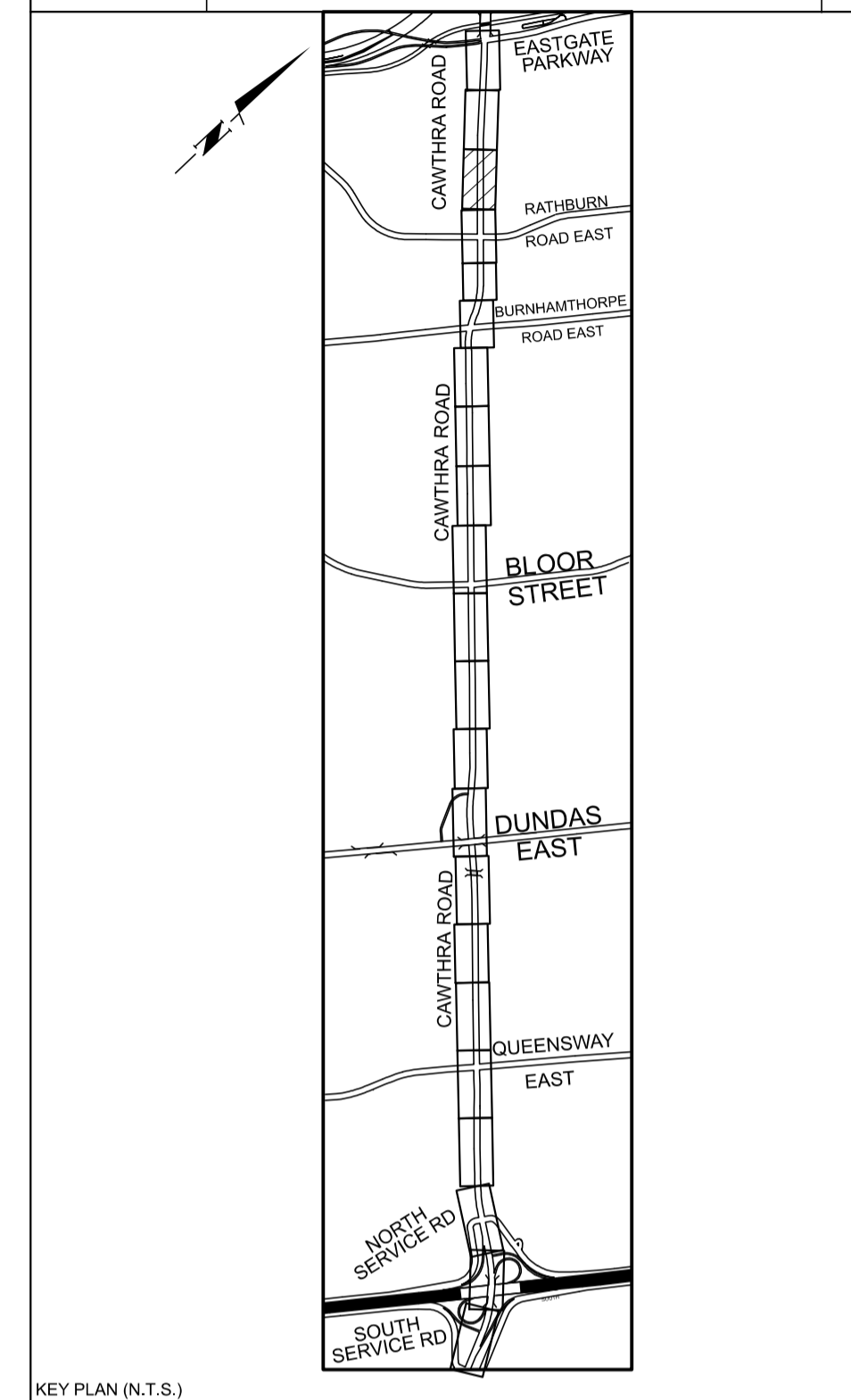
MATCH LINE

REFER TO DWG. PP-20

15+020

SERVICE DATA					
SERVICE	DATE	INIT.	SERVICE	DATE	INIT.
SAN SEWERS	MAY 00, 2014	X.X.	GAS MAINS	MAY 00, 2014	X.X.
STORM SEWERS	MAY 00, 2014	X.X.	BELL U/G CABLE	MAY 00, 2014	X.X.
WATERMANS	MAY 00, 2014	X.X.	HYDRO U/G CABLE	MAY 00, 2014	X.X.
TRANSIT	MAY 00, 2014	X.X.	HYDRO ONE	MAY 00, 2014	X.X.
PARKS & REC.	MAY 00, 2014	X.X.	CTV	MAY 00, 2014	X.X.
ONT. CLEAN WATER	MAY 00, 2014	X.X.	COMMUNIC. CABLES	MAY 00, 2014	X.X.

REVISIONS		
DATE	DETAILS	INIT.

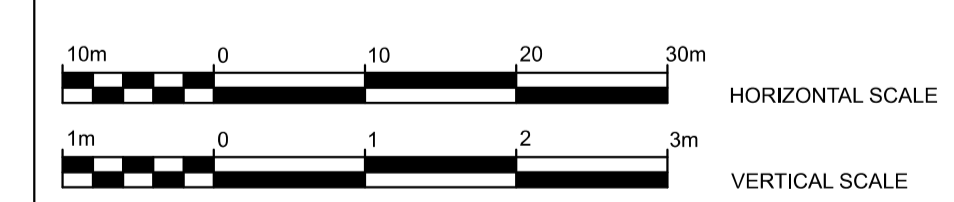


General Notes
 All Driveways Are ASPHALT Unless Otherwise Noted
 All Water And Sanitary Service Locations Are Approximate And Must Be Located Accurately In The Field
 All Horizontal And Vertical Bends Are In Degrees
 All Pipes Size In mm
 20" Existing Water Service, Size In mm
 WS20 Proposed Water Service, Size In mm
 B.M. No. Elev.
 Description Location
 The Contractor Is Responsible For Locating And Protecting All Existing Utilities Prior To And During Construction. Location Of Existing Utilities Approximate Only. To Be Verified In Field By Contractor.

Designed by _____
 Chkd. _____
 Approved by _____

NOTICE TO CONTRACTOR
 48 HOURS PRIOR TO COMMENCING WORK NOTIFY THE FOLLOWING

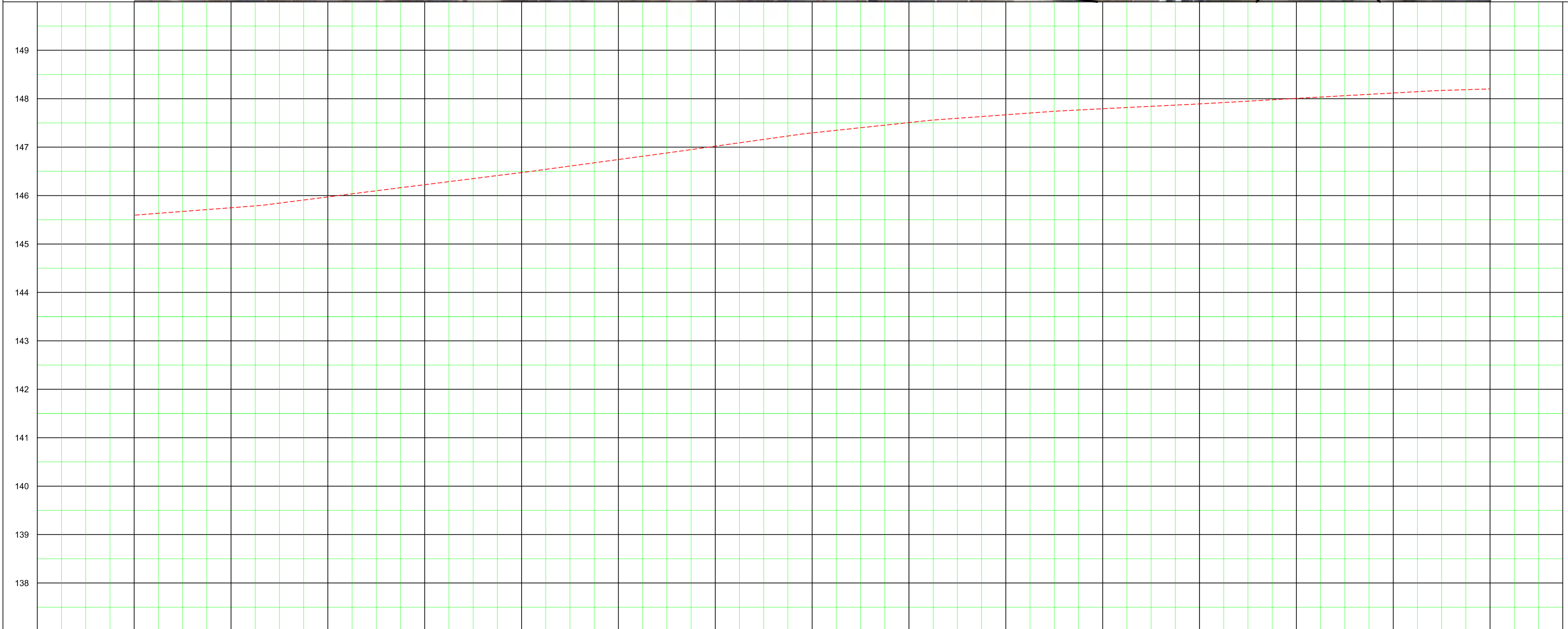
THE REGIONAL MUNICIPALITY OF PEEL	CABLE TELEVISION/FIBROPTIC PROVIDERS:
CITY OF MISSISSAUGA WORKS DEPT.	BELL CANADA
CITY OF BRAMPTON WORKS DEPT.	ENERSOURCE TELECOM
TOWN OF CALEDON WORKS DEPT.	HYDRO ONE TELECOM
BELL CANADA	ROGERS CABLE
ENBRIDGE INCORPORATED-GAS DISTRIBUTION	ALLSTREAM
ONTARIO MINISTRY OF TRANSPORTATION	PSN (PUBLIC SECTOR NETWORK)
ONTARIO CLEAN WATER AGENCY	FUTUREWAY (FCI BROADBAND)
HYDRO ONE NETWORKS	
ENERSOURCE, HYDRO MISSISSAUGA	
HYDRO ONE BRAMPTON	



Region of Peel
 working with you

CAWTHRA ROAD
 (FROM S SERVICE ROAD TO EASTGATE PARKWAY)

NEW CONSTRUCTION



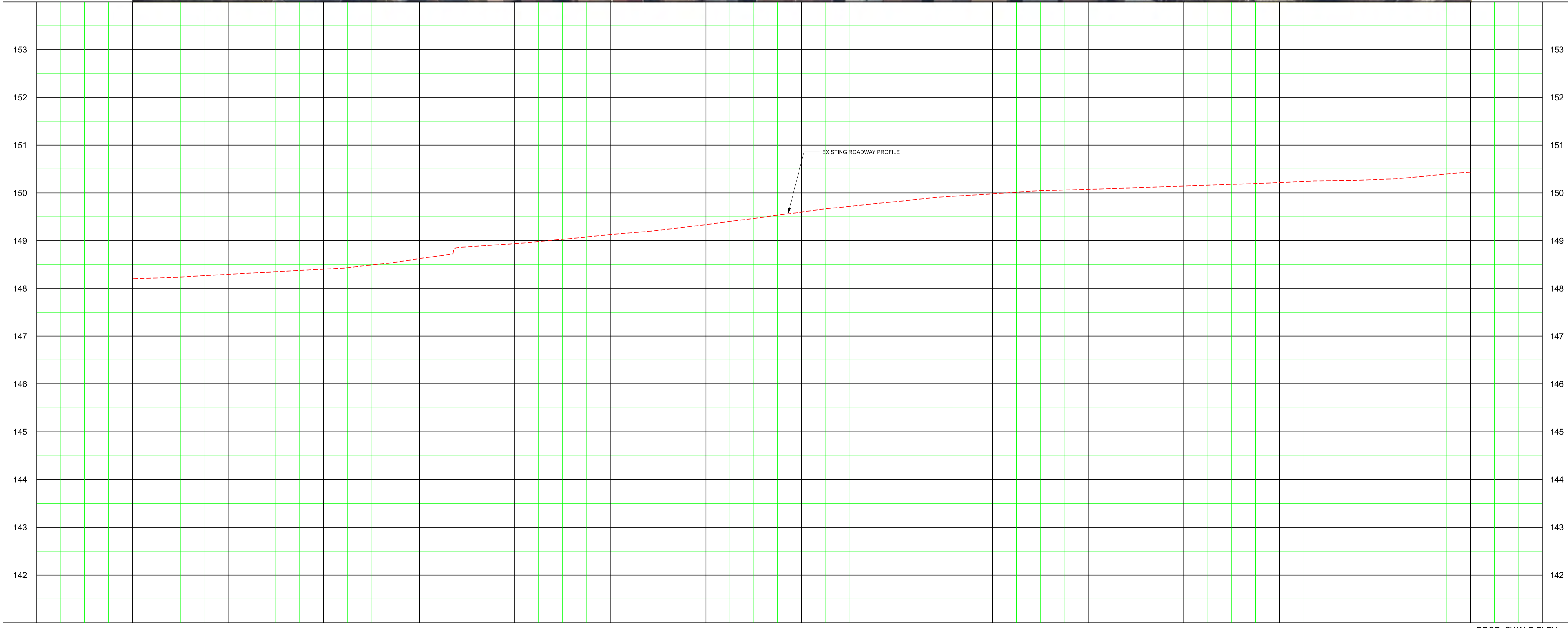
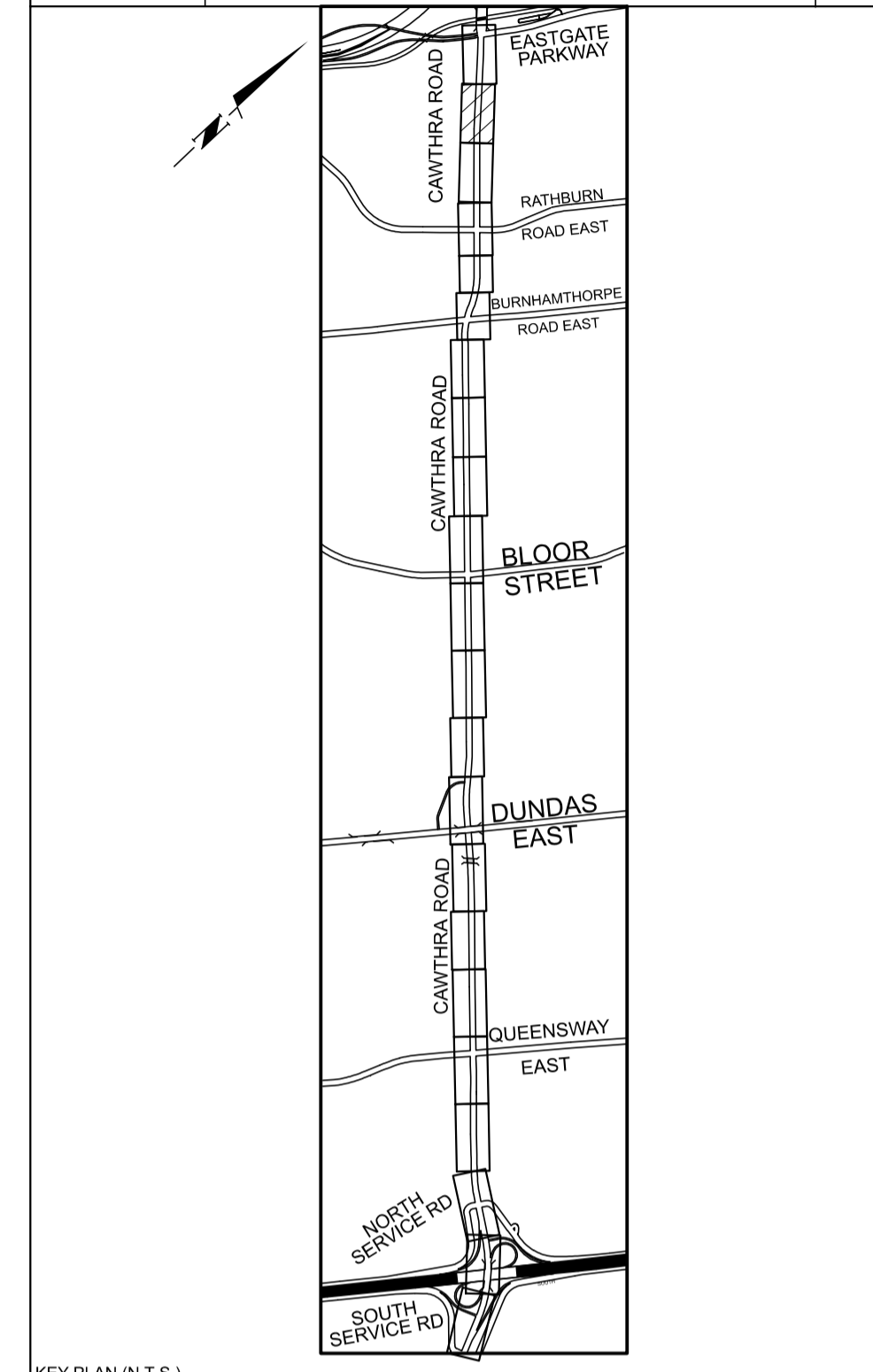
PROP. SWALE ELEV	PROP. FINISHED GRADE	EX. ROAD ELEV.	ROAD CHAINAGE
145.60	145.75	145.97	14+740
146.22	146.48	146.74	14+800
147.02	147.29	147.51	14+860
147.79	147.89	148.01	14+940
148.12	148.20	148.20	15+020

STA. 14+740	TO STA. 15+020
CAD Area X-XX	Area Z-20, 21, 27, 28
Checked by	Drawn by A.L.
Date MAY 2018	Sheet 19 of 21
Project No. 15-4380	Plan No. PP-19



SERVICE DATA					
SERVICE	DATE	INIT.	SERVICE	DATE	INIT.
SAN SEWERS	MAY 00, 2014	X.X.	GAS MAINS	MAY 00, 2014	X.X.
STORM SEWERS	MAY 00, 2014	X.X.	BELL U/G CABLE	MAY 00, 2014	X.X.
WATERMAINS	MAY 00, 2014	X.X.	HYDRO U/G CABLE	MAY 00, 2014	X.X.
TRANSIT	MAY 00, 2014	X.X.	HYDRO ONE	MAY 00, 2014	X.X.
PARKS & REC.	MAY 00, 2014	X.X.	CTV	MAY 00, 2014	X.X.
ONT. CLEAN WATER	MAY 00, 2014	X.X.	COMMUNIC. CABLES	MAY 00, 2014	X.X.

REVISIONS		
DATE	DETAILS	INIT.



General Notes

- All Driveways Are ASPHALT Unless Otherwise Noted
- All Water And Sanitary Service Locations Are Approximate And Must Be Located Accurately In The Field
- All Horizontal And Vertical Bends Are In Degrees
- All Pipes Size In mm
- 200 Existing Water Service, Size In mm
- WS20 Proposed Water Service, Size In mm
- B.M. No. Elev.
- Description Location
- The Contractor Is Responsible For Locating And Protecting All Existing Utilities Prior To And During Construction. Location Of Existing Utilities Approximate Only. To Be Verified In Field By Contractor.

Designed by _____ Chkd. _____ Approved by _____

NOTICE TO CONTRACTOR

48 HOURS PRIOR TO COMMENCING WORK NOTIFY THE FOLLOWING

THE REGIONAL MUNICIPALITY OF PEEL	CABLE TELEVISION/FIBROPTIC PROVIDERS:
CITY OF MISSISSAUGA WORKS DEPT.	BELL CANADA
CITY OF BRAMPTON WORKS DEPT.	ENERSOURCE TELECOM
TOWN OF CALEDON WORKS DEPT.	HYDRO ONE TELECOM
BELL CANADA	ROGERS CABLE
ENBRIDGE INCORPORATED-GAS DISTRIBUTION	ALLSTREAM
ONTARIO MINISTRY OF TRANSPORTATION	PSN (PUBLIC SECTOR NETWORK)
ONTARIO CLEAN WATER AGENCY	FUTUREWAY (FCI BROADBAND)
HYDRO ONE NETWORKS	
ENERSOURCE, HYDRO MISSISSAUGA	
HYDRO ONE BRAMPTON	

10m 0 10 20 30m HORIZONTAL SCALE
1m 0 1 2 3m VERTICAL SCALE

Region of Peel
working with you

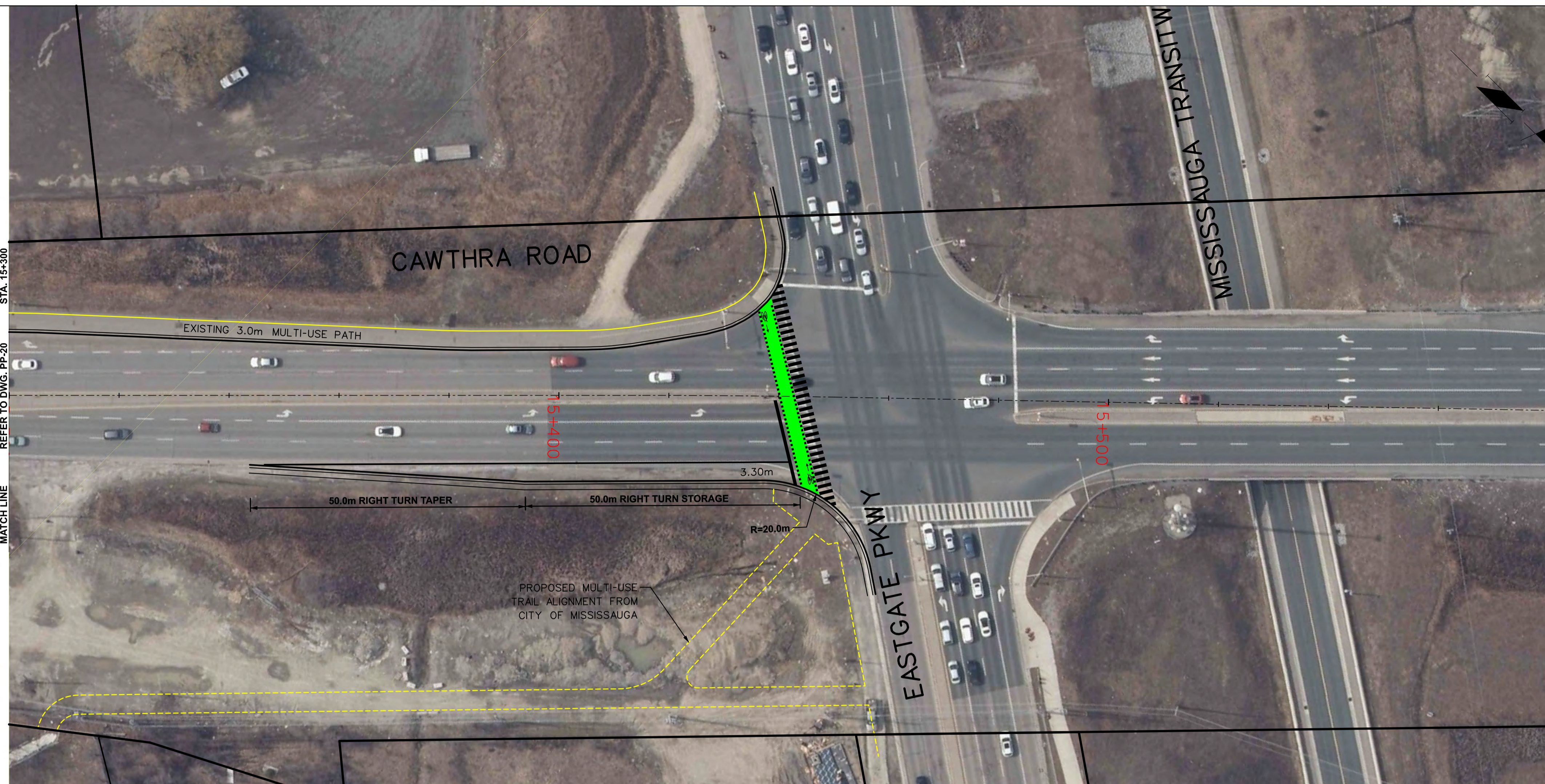
CAWTHRA ROAD
(FROM S SERVICE ROAD TO EASTGATE PARKWAY)

NEW CONSTRUCTION

STA. 15+020 TO STA. 15+300

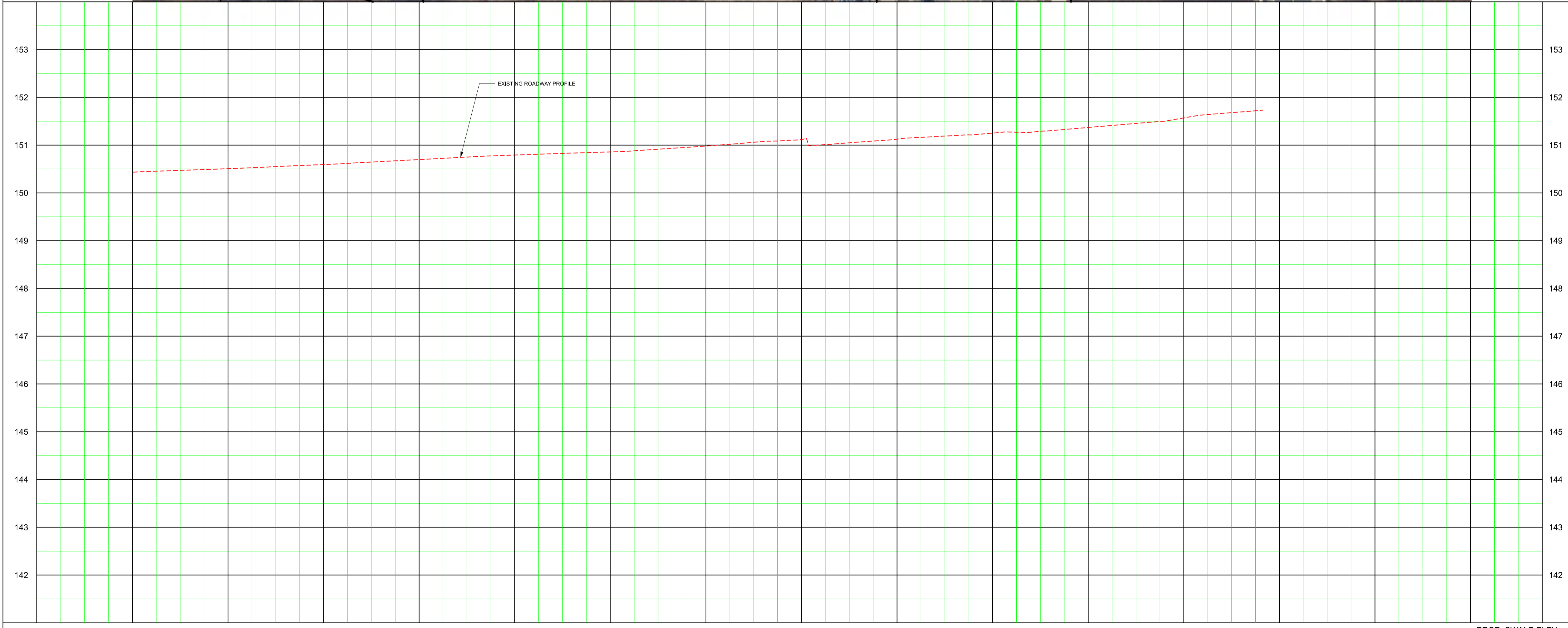
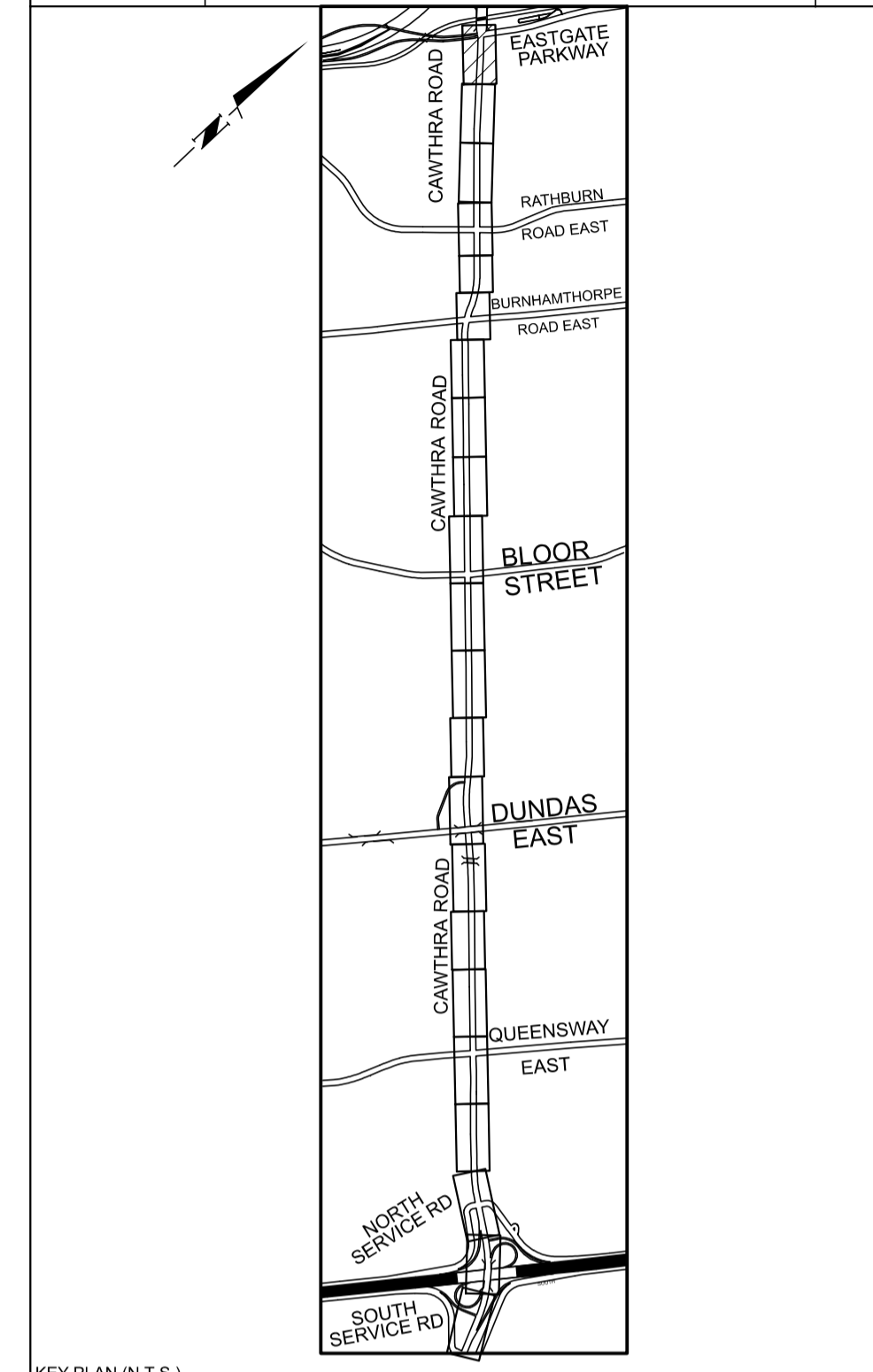
PROP. SWALE ELEV.	PROP. FINISHED GRADE	EX. ROAD ELEV.	ROAD CHAINAGE
148.20	148.29	148.40	15+020
148.62	148.94	149.12	15+100
149.33	149.60	149.82	15+200
150.07	150.14	150.22	15+300

CAD Area	X-XX	Area	Z-20, 21, 27, 28	Project No.	15-4380
Checked by		Drawn by	A.L.	Sheet	20 of 21
Date	MAY 2018	Sheet		Plan No.	PP-20



STA. 15+300
REFER TO DWG. PP-20
MATCH LINE

SERVICE DATA					
SERVICE	DATE	INIT.	SERVICE	DATE	INIT.
SAN SEWERS	MAY 00, 2014	X.X.	GAS MAINS	MAY 00, 2014	X.X.
STORM SEWERS	MAY 00, 2014	X.X.	BELL U/G CABLE	MAY 00, 2014	X.X.
WATERMAINS	MAY 00, 2014	X.X.	HYDRO U/G CABLE	MAY 00, 2014	X.X.
TRANSIT	MAY 00, 2014	X.X.	HYDRO ONE	MAY 00, 2014	X.X.
PARKS & REC.	MAY 00, 2014	X.X.	CTV	MAY 00, 2014	X.X.
ONT. CLEAN WATER	MAY 00, 2014	X.X.	COMMUNIC. CABLES	MAY 00, 2014	X.X.



General Notes

All Driveways Are ASPHALT Unless Otherwise Noted
 All Water And Sanitary Service Locations Are Approximate And Must Be Located Accurately In The Field
 All Horizontal And Vertical Bends Are In Degrees
 All Pipes Size In mm
 200 Existing Water Service, Size In mm
 W200 Proposed Water Service, Size In mm
 B.M. No. Description Location Elev.
 The Contractor Is Responsible For Locating And Protecting All Existing Utilities Prior To And During Construction. Location Of Existing Utilities Approximate Only, To Be Verified In Field By Contractor.

Designed by _____
 Chkd. _____
 Approved by _____

NOTICE TO CONTRACTOR
 48 HOURS PRIOR TO COMMENCING WORK NOTIFY THE FOLLOWING

THE REGIONAL MUNICIPALITY OF PEEL	CABLE TELEVISION/FIBROPTIC PROVIDERS:
CITY OF MISSISSAUGA WORKS DEPT.	BELL CANADA
CITY OF BRAMPTON WORKS DEPT.	ENERSOURCE TELECOM
TOWN OF CALEDON WORKS DEPT.	HYDRO ONE TELECOM
BELL CANADA	ROGERS CABLE
ENBRIDGE INCORPORATED-GAS DISTRIBUTION	ALLSTREAM
ONTARIO MINISTRY OF TRANSPORTATION	PSN (PUBLIC SECTOR NETWORK)
ONTARIO CLEAN WATER AGENCY	FUTUREWAY (FCI BROADBAND)
HYDRO ONE NETWORKS	
ENERSOURCE, HYDRO MISSISSAUGA	
HYDRO ONE BRAMPTON	

10m 0 10 20 30m HORIZONTAL SCALE
 1m 0 1 2 3m VERTICAL SCALE

Region of Peel
 working with you

CAWTHRA ROAD
 (FROM S SERVICE ROAD TO EASTGATE PARKWAY)

NEW CONSTRUCTION

STA. 15+300 TO STA. 15+580

PROP. SWALE ELEV.	PROP. FINISHED GRADE	EX. ROAD ELEV.	ROAD CHAINAGE
150.43	150.51	150.59	15+300
150.70	150.79	150.86	15+360
150.98	151.12	151.12	15+420
151.25	151.37	151.57	15+480
151.25	151.37	151.57	15+500
151.25	151.37	151.57	15+520
151.25	151.37	151.57	15+540
151.25	151.37	151.57	15+560
151.25	151.37	151.57	15+580

CAD Area	X-XX	Area	Z-20, 21, 27, 28	Project No.	15-4380
Checked by		Drawn by	A.L.	Sheet	21 of 21
Date	MAY 2018	Sheet	21 of 21	Plan No.	PP-21