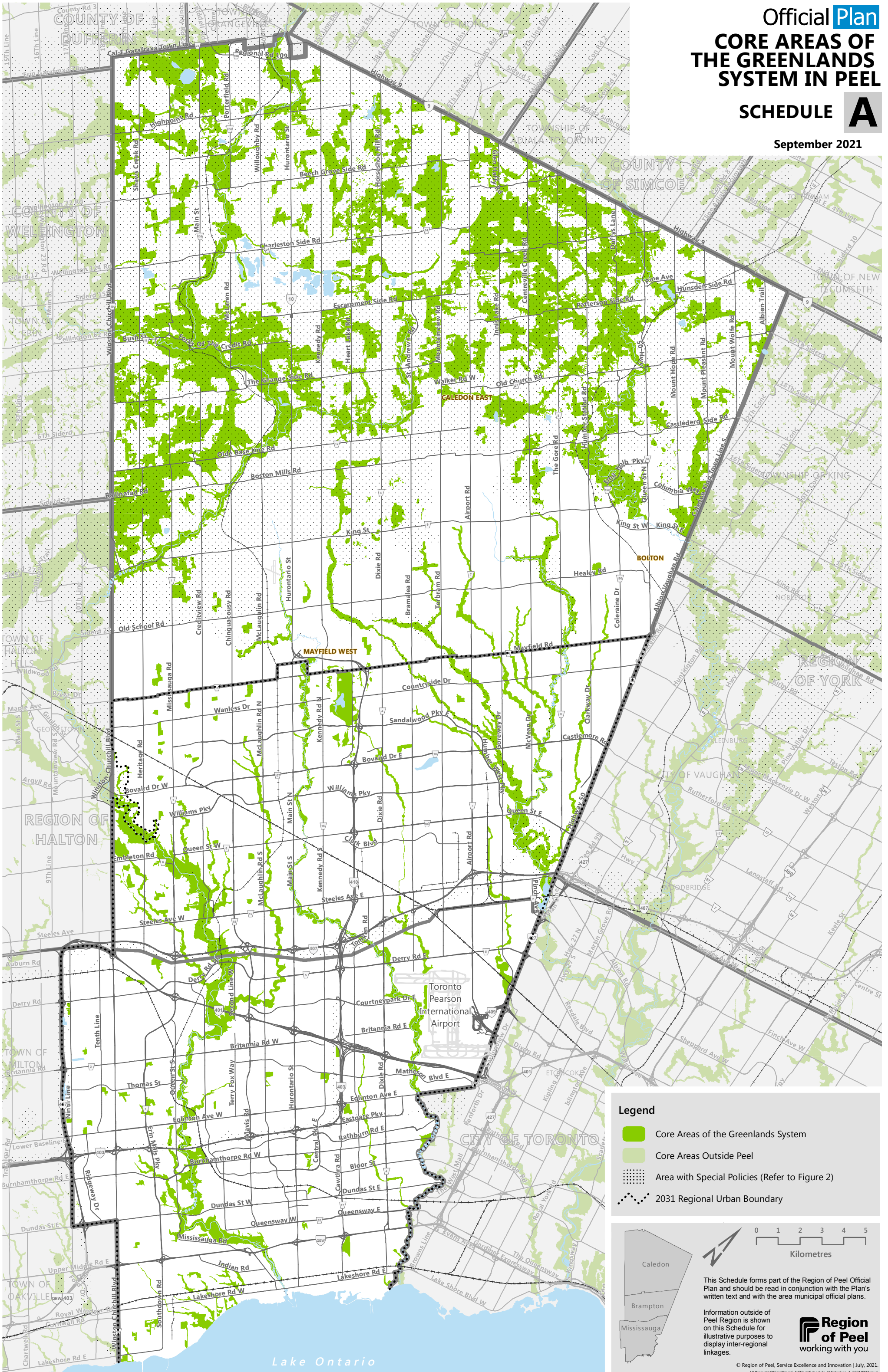


# Official Plan CORE AREAS OF THE GREENLANDS SYSTEM IN PEEL

## SCHEDULE **A**

September 2021



**Legend**

- Core Areas of the Greenlands System
- Core Areas Outside Peel
- Area with Special Policies (Refer to Figure 2)
- 2031 Regional Urban Boundary

0 1 2 3 4 5  
Kilometres

This Schedule forms part of the Region of Peel Official Plan and should be read in conjunction with the Plan's written text and with the area municipal official plans.

Information outside of Peel Region is shown on this Schedule for illustrative purposes to display inter-regional linkages.

**Region of Peel**  
working with you

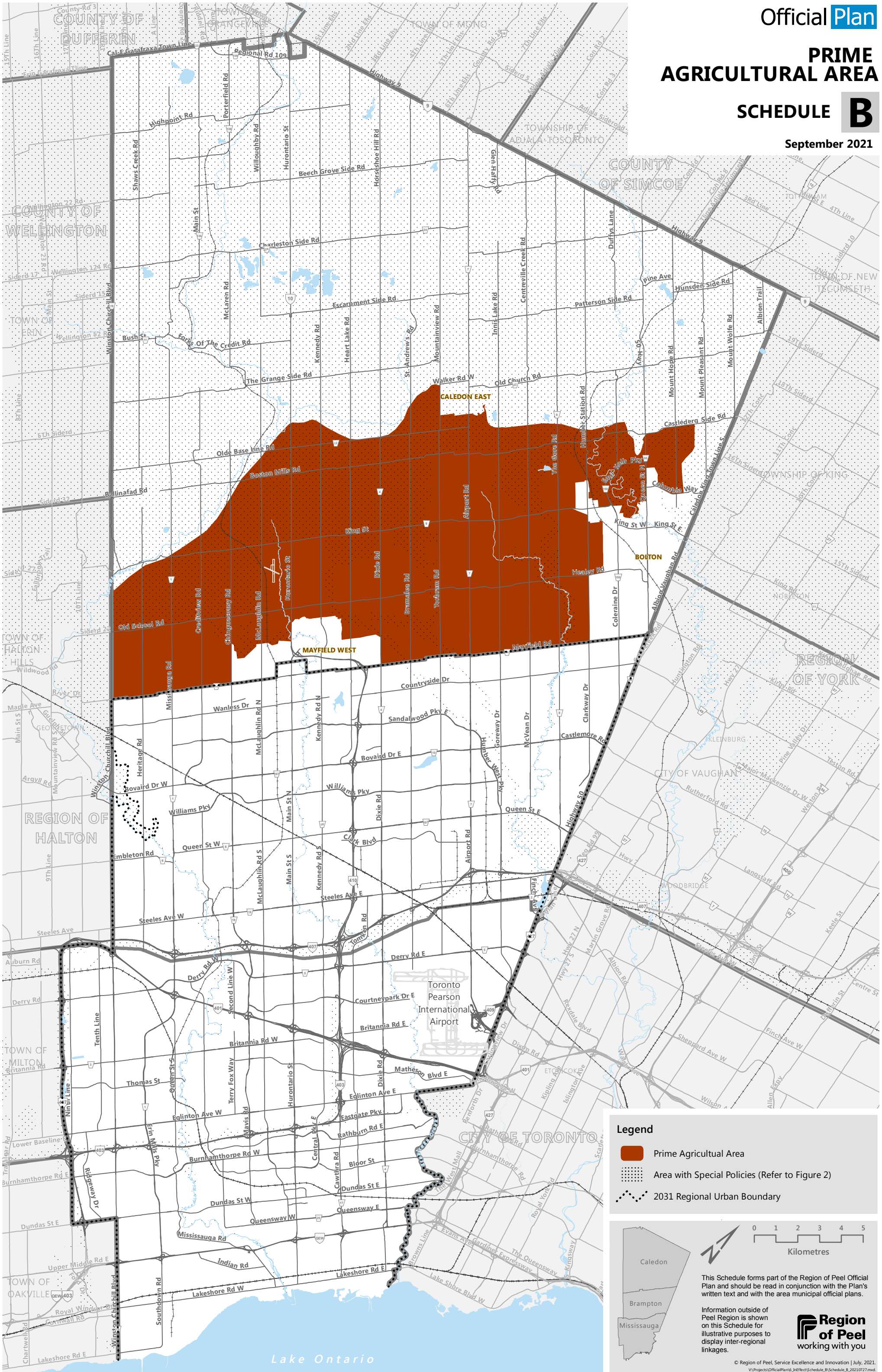
© Region of Peel, Service Excellence and Innovation | July, 2021.  
V:\Projects\OfficialPlan6\_3\Effect\Schedule\_A\Schedule\_A\_20210727.mxd



# PRIME AGRICULTURAL AREA

## SCHEDULE B

September 2021



**Legend**

- Prime Agricultural Area
- Area with Special Policies (Refer to Figure 2)
- 2031 Regional Urban Boundary

This Schedule forms part of the Region of Peel Official Plan and should be read in conjunction with the Plan's written text and with the area municipal official plans.

Information outside of Peel Region is shown on this Schedule for illustrative purposes to display inter-regional linkages.

**Region of Peel**  
working with you

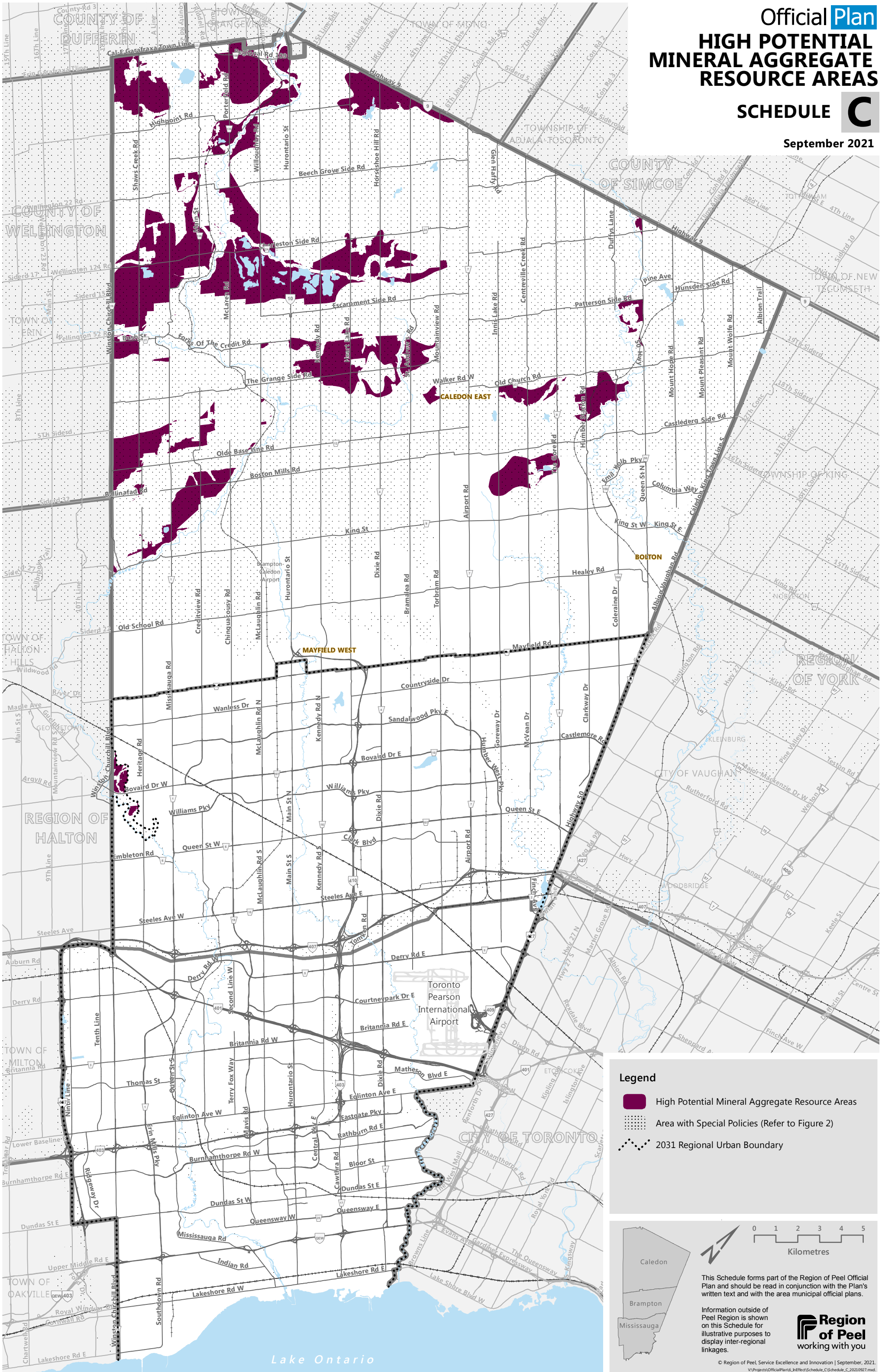
© Region of Peel, Service Excellence and Innovation | July, 2021.  
V:\Projects\OfficialPlan6\_3\Effect\Schedule\_B\Schedule\_B\_20210727.mxd



Official Plan  
**HIGH POTENTIAL  
 MINERAL AGGREGATE  
 RESOURCE AREAS**

**SCHEDULE C**

September 2021



**Legend**

- High Potential Mineral Aggregate Resource Areas
- Area with Special Policies (Refer to Figure 2)
- 2031 Regional Urban Boundary

0 1 2 3 4 5  
 Kilometres

This Schedule forms part of the Region of Peel Official Plan and should be read in conjunction with the Plan's written text and with the area municipal official plans.

Information outside of Peel Region is shown on this Schedule for illustrative purposes to display inter-regional linkages.

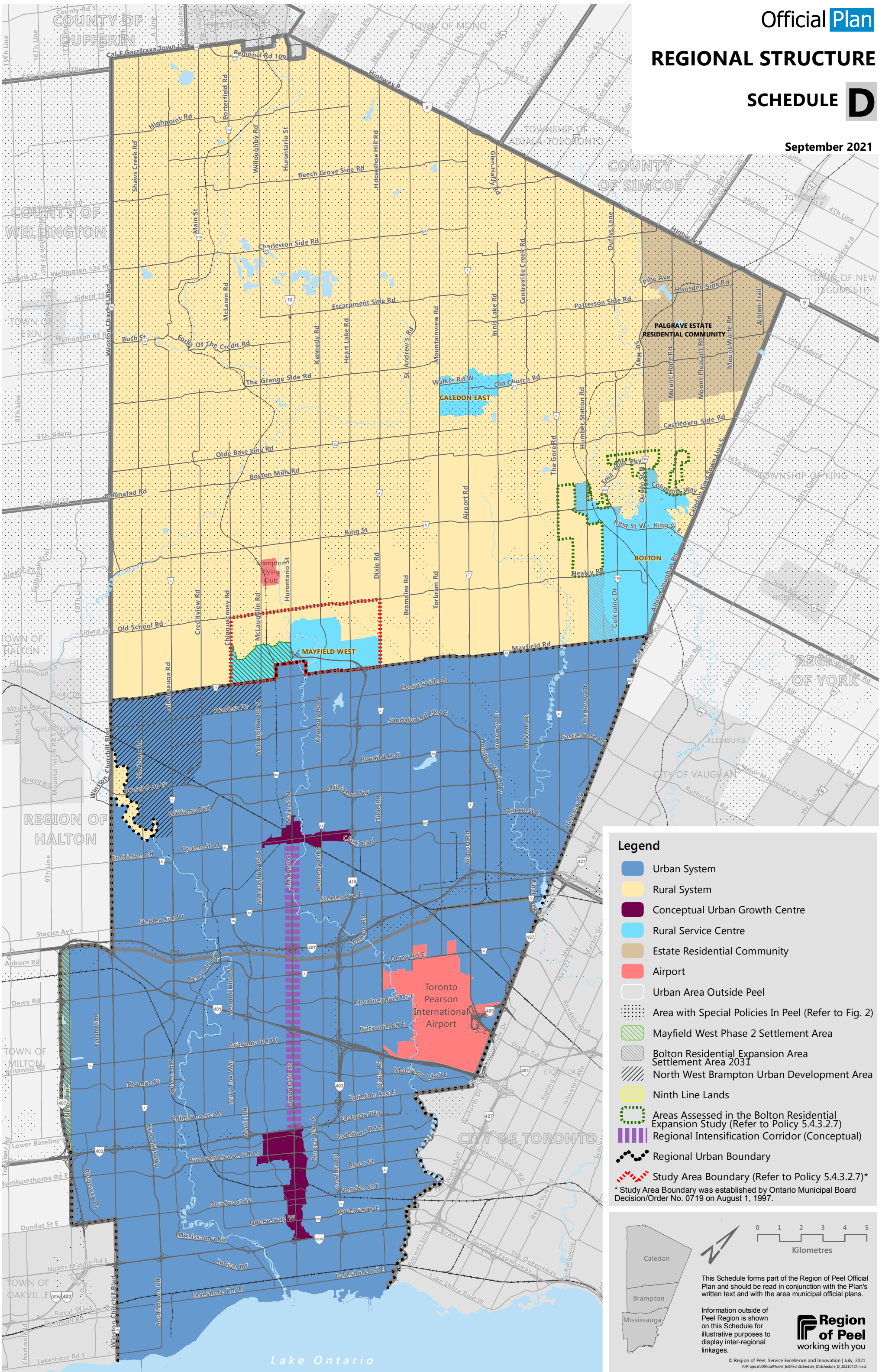
**Region of Peel**  
 working with you

© Region of Peel, Service Excellence and Innovation | September, 2021.  
 V:\Projects\OfficialPlan6\_3\Effect\Schedule\_C\Schedule\_C.20210927.mxd



Official Plan  
**REGIONAL STRUCTURE**  
**SCHEDULE D**

September 2021



**Legend**

- Urban System
- Rural System
- Conceptual Urban Growth Centre
- Rural Service Centre
- Estate Residential Community
- Airport
- Urban Area Outside Peel
- Area with Special Policies In Peel (Refer to Fig. 2)
- Mayfield West Phase 2 Settlement Area
- Bolton Residential Expansion Area Settlement Area 2031
- North West Brampton Urban Development Area
- Ninth Line Lands
- Areas Assessed in the Bolton Residential Expansion Study (Refer to Policy 5.4.3.2.7)
- Regional Intensification Corridor (Conceptual)
- Regional Urban Boundary
- Study Area Boundary (Refer to Policy 5.4.3.2.7)\*

\* Study Area Boundary was established by Ontario Municipal Board Decision/Order No. 0719 on August 1, 1997.

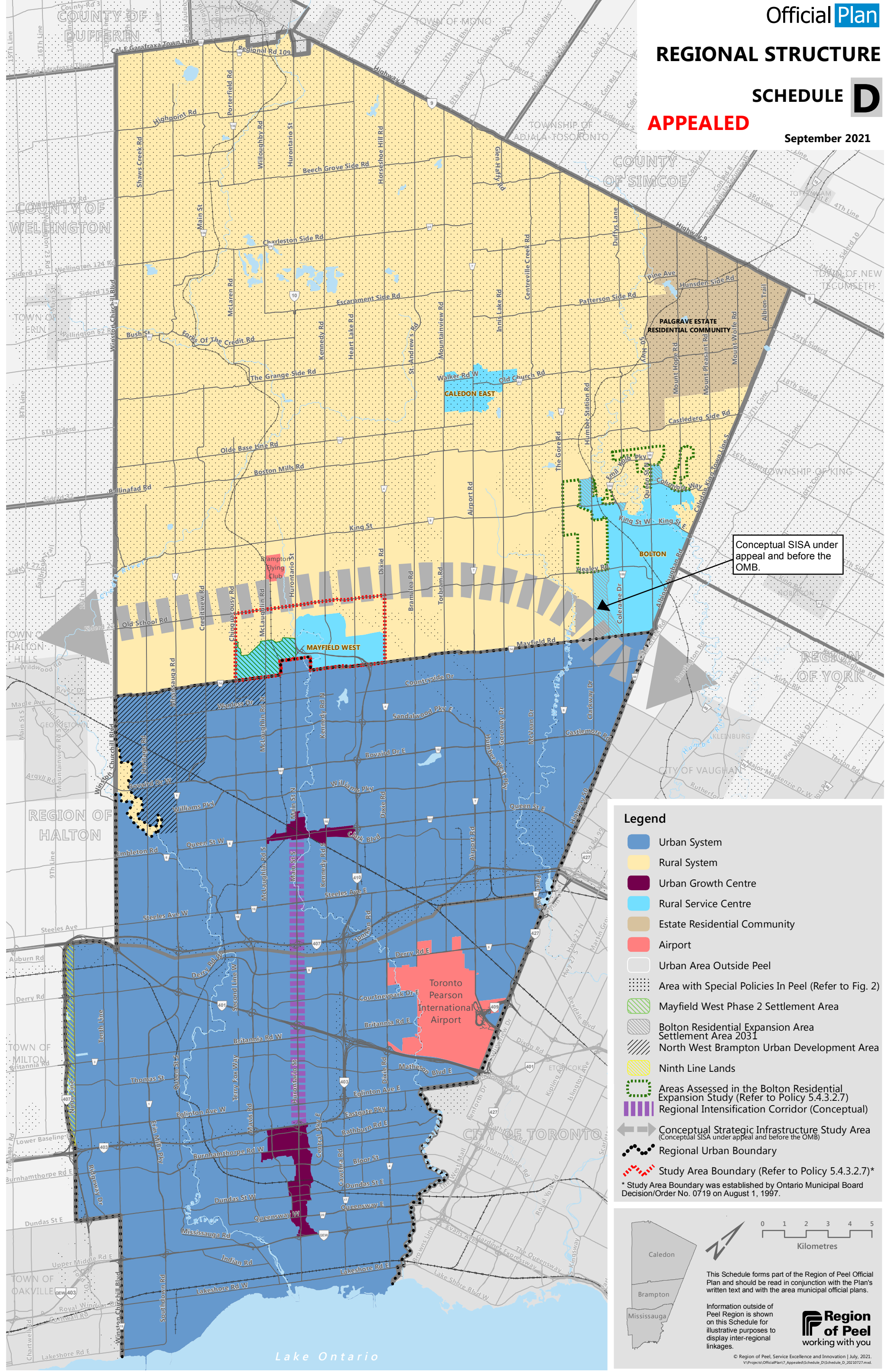
This Schedule forms part of the Region of Peel Official Plan and should be read in conjunction with the Plan's written text and with the area municipal official plans.

Information outside of Peel Region is shown on this Schedule for illustrative purposes to display inter-regional linkages.

© Region of Peel. Service Excellence and Innovation | July, 2021.  
 V:\Projects\OfficialPlan\6\_Infrastructure\Schedule\_D\Schedule\_D\_20210727.mxd

Lake Ontario





Conceptual SISA under appeal and before the OMB.

Legend

- Urban System
  - Rural System
  - Urban Growth Centre
  - Rural Service Centre
  - Estate Residential Community
  - Airport
  - Urban Area Outside Peel
  - Area with Special Policies In Peel (Refer to Fig. 2)
  - Mayfield West Phase 2 Settlement Area
  - Bolton Residential Expansion Area Settlement Area 2031
  - North West Brampton Urban Development Area
  - Ninth Line Lands
  - Areas Assessed in the Bolton Residential Expansion Study (Refer to Policy 5.4.3.2.7)
  - Regional Intensification Corridor (Conceptual)
  - Conceptual Strategic Infrastructure Study Area (Conceptual SISA under appeal and before the OMB)
  - Regional Urban Boundary
  - Study Area Boundary (Refer to Policy 5.4.3.2.7)\*
- \* Study Area Boundary was established by Ontario Municipal Board Decision/Order No. 0719 on August 1, 1997.

0 1 2 3 4 5  
Kilometres

This Schedule forms part of the Region of Peel Official Plan and should be read in conjunction with the Plan's written text and with the area municipal official plans.

Information outside of Peel Region is shown on this Schedule for illustrative purposes to display inter-regional linkages.

Region of Peel  
working with you

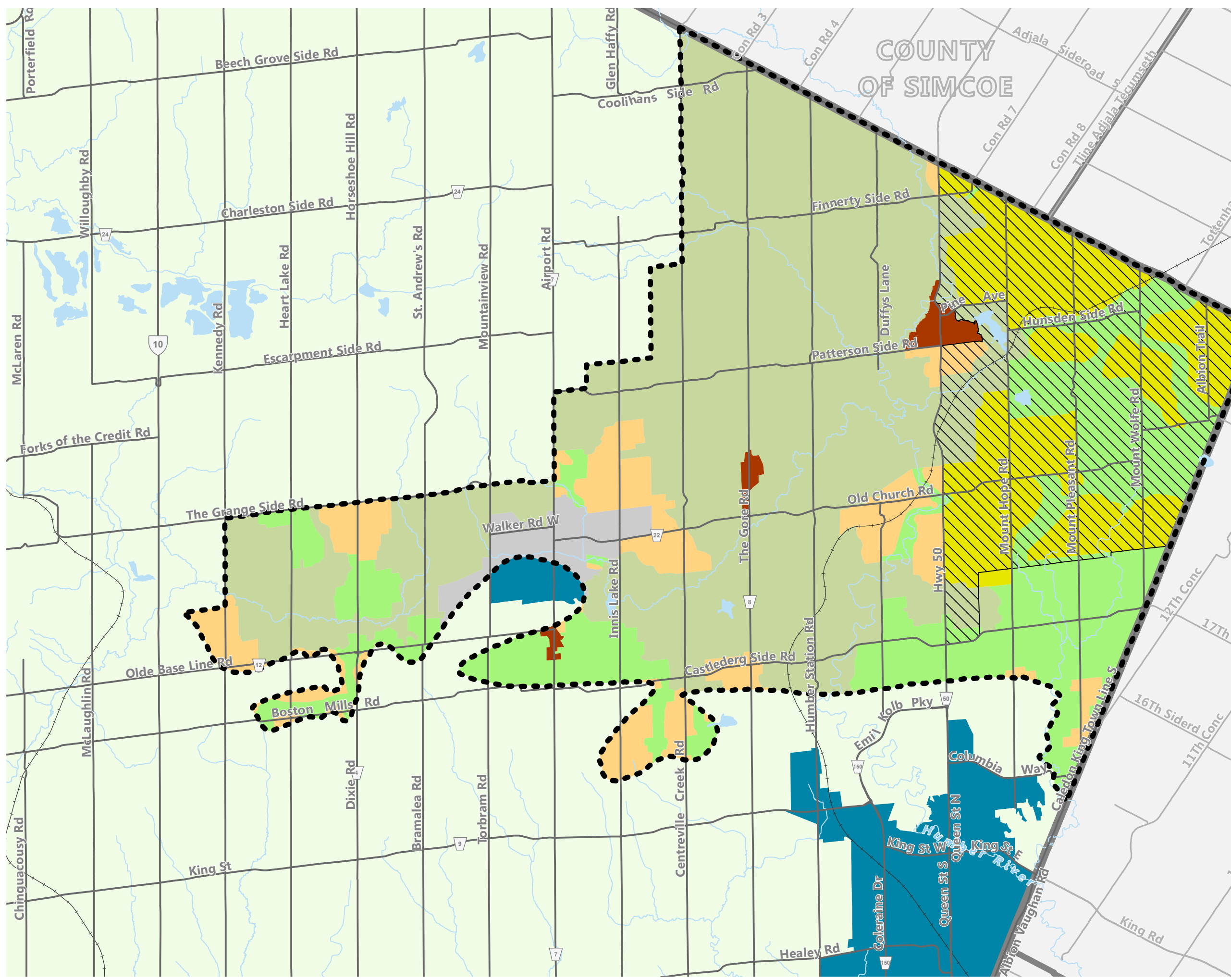
© Region of Peel. Service Excellence and Innovation | July, 2021.  
V:\Projects\OfficialPlan7\_Appealed\Schedule\_D\Schedule\_D\_20210727.mxd



# OAK RIDGES MORaine CONSERVATION PLAN AREA (ORMCPA) LAND USE DESIGNATIONS

## SCHEDULE D1

September 2021



**Legend**

- Natural Core Area
- Natural Linkage Area
- Countryside Area
- Rural Settlement  
(Component of Countryside Area)
- Palgrave Estates Residential Community  
(Component of Countryside Area)
- Settlement Area
- Rural System Outside ORMCPA
- Rural Service Centre Outside ORMCPA
- Palgrave Estate Residential Community  
(Refer to Town of Caledon Official Plan)
- External Boundary of ORMCPA

0 500 1,000 1,500 2,000 2,500  
Metres

This Figure is for illustrative purposes only. Changes may be made periodically to this Figure without requiring an amendment to this plan.

Information outside of Peel Region is shown on this Figure for illustrative purposes to display inter-regional linkages.

**Region of Peel**  
working with you

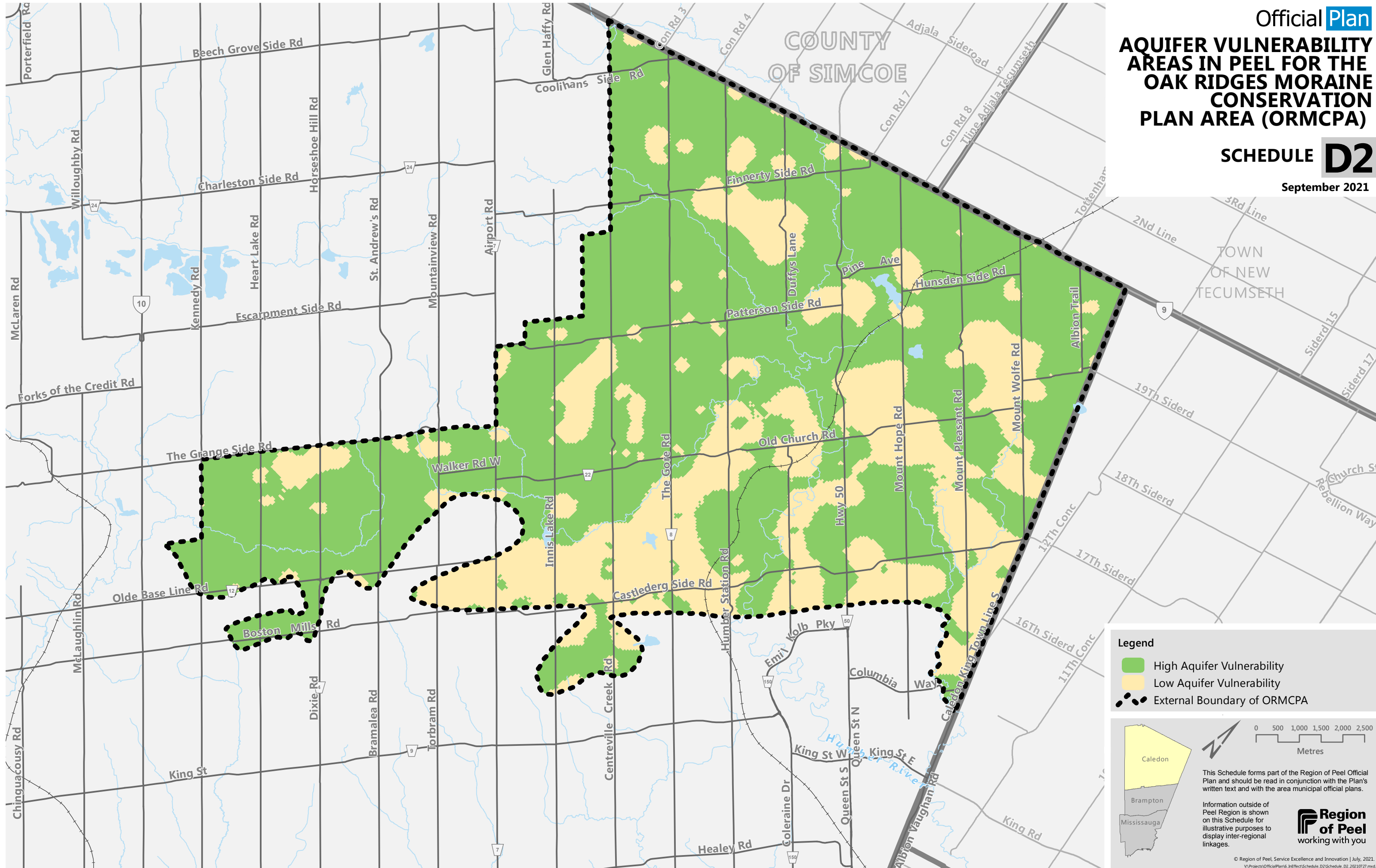
© Region of Peel, Service Excellence and Innovation | July, 2021.  
V:\Projects\OfficialPlan6\_inEffect\Schedule\_D1\Schedule\_D1\_20210727.mxd



Official **Plan**  
**AQUIFER VULNERABILITY  
 AREAS IN PEEL FOR THE  
 OAK RIDGES MORaine  
 CONSERVATION  
 PLAN AREA (ORMCPA)**

**SCHEDULE D2**

September 2021



**Legend**

- High Aquifer Vulnerability
- Low Aquifer Vulnerability
- External Boundary of ORMCPA

This Schedule forms part of the Region of Peel Official Plan and should be read in conjunction with the Plan's written text and with the area municipal official plans.

Information outside of Peel Region is shown on this Schedule for illustrative purposes to display inter-regional linkages.

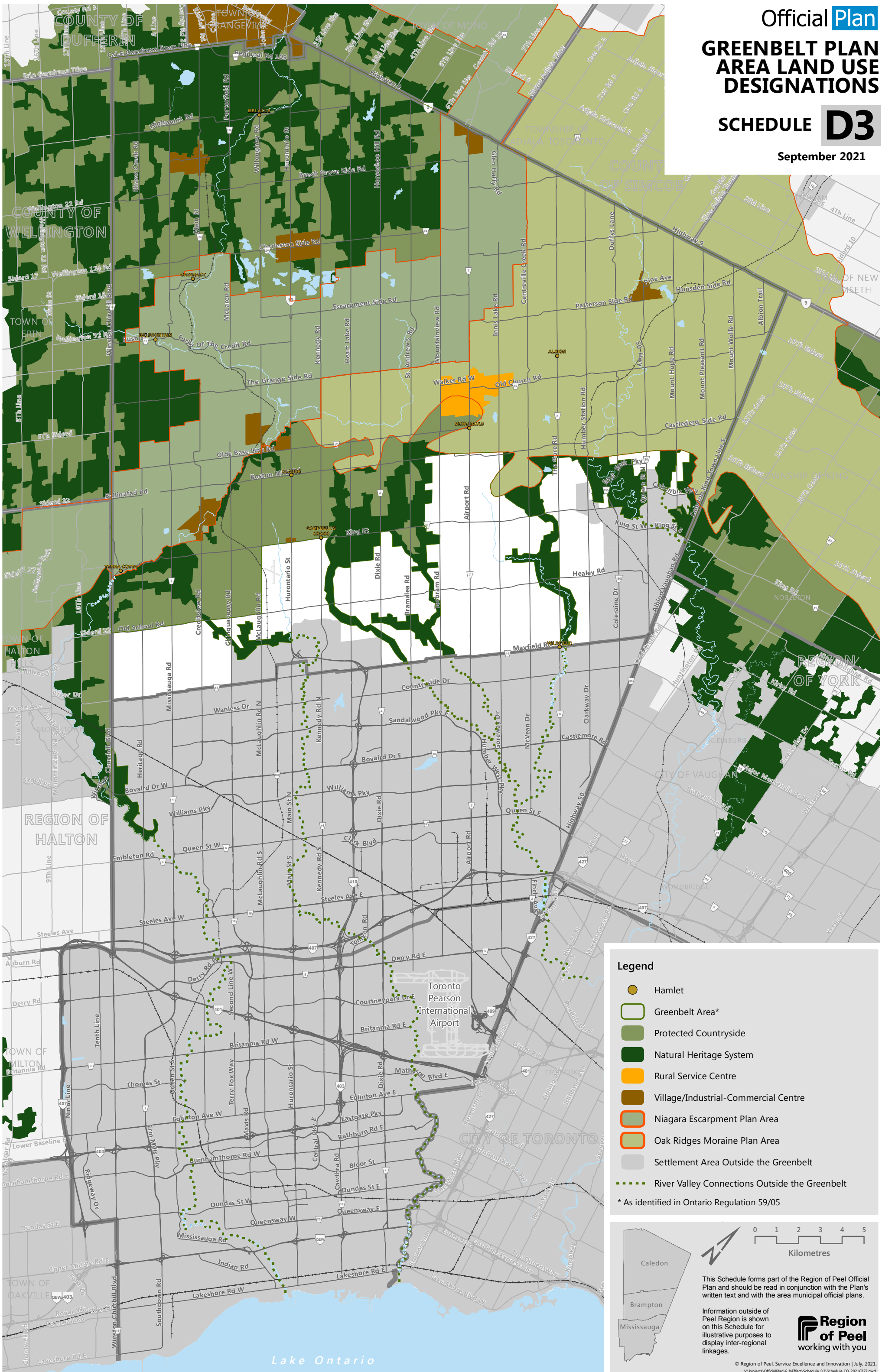
**Region of Peel**  
 working with you



# GREENBELT PLAN AREA LAND USE DESIGNATIONS

## SCHEDULE **D3**

September 2021



**Legend**

- Hamlet
- Greenbelt Area\*
- Protected Countryside
- Natural Heritage System
- Rural Service Centre
- Village/Industrial-Commercial Centre
- Niagara Escarpment Plan Area
- Oak Ridges Moraine Plan Area
- Settlement Area Outside the Greenbelt
- River Valley Connections Outside the Greenbelt

\* As identified in Ontario Regulation 59/05

0 1 2 3 4 5  
Kilometres

This Schedule forms part of the Region of Peel Official Plan and should be read in conjunction with the Plan's written text and with the area municipal official plans.

Information outside of Peel Region is shown on this Schedule for illustrative purposes to display inter-regional linkages.

**Region of Peel**  
working with you

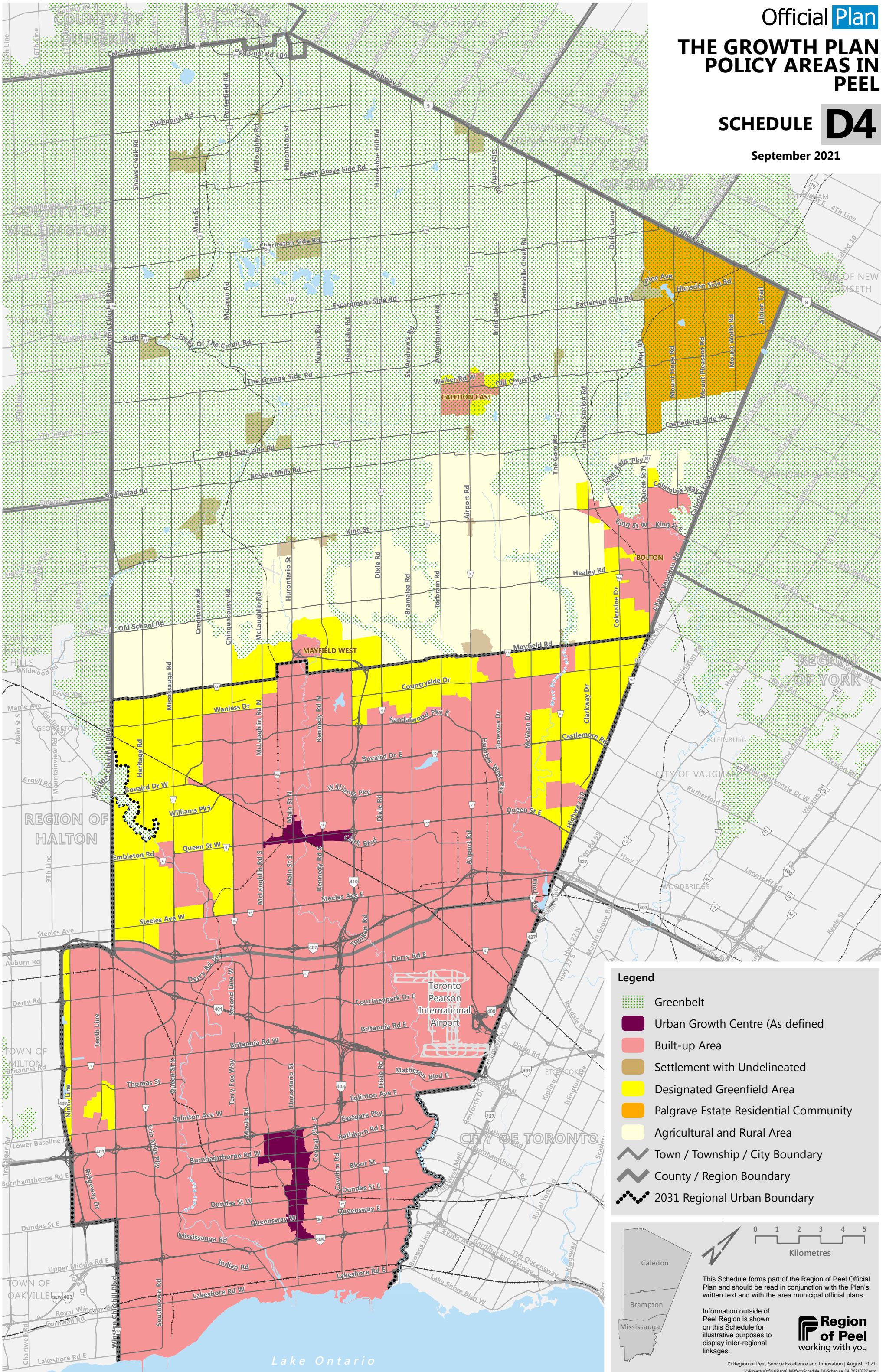
© Region of Peel, Service Excellence and Innovation | July, 2021.  
V:\Projects\OfficialPlan\6\_Implement\Schedule\_D3\Schedule\_D3\_20210727.mxd



# THE GROWTH PLAN POLICY AREAS IN PEEL

## SCHEDULE **D4**

September 2021



**Legend**

- Greenbelt
- Urban Growth Centre (As defined)
- Built-up Area
- Settlement with Undelineated
- Designated Greenfield Area
- Palgrave Estate Residential Community
- Agricultural and Rural Area
- Town / Township / City Boundary
- County / Region Boundary
- 2031 Regional Urban Boundary

0 1 2 3 4 5  
Kilometres

This Schedule forms part of the Region of Peel Official Plan and should be read in conjunction with the Plan's written text and with the area municipal official plans.

Information outside of Peel Region is shown on this Schedule for illustrative purposes to display inter-regional linkages.

**Region of Peel**  
working with you

© Region of Peel, Service Excellence and Innovation | August, 2021.  
V:\Projects\OfficialPlan\6\_Implement\Schedule\_D4\Schedule\_D4\_20210727.mxd

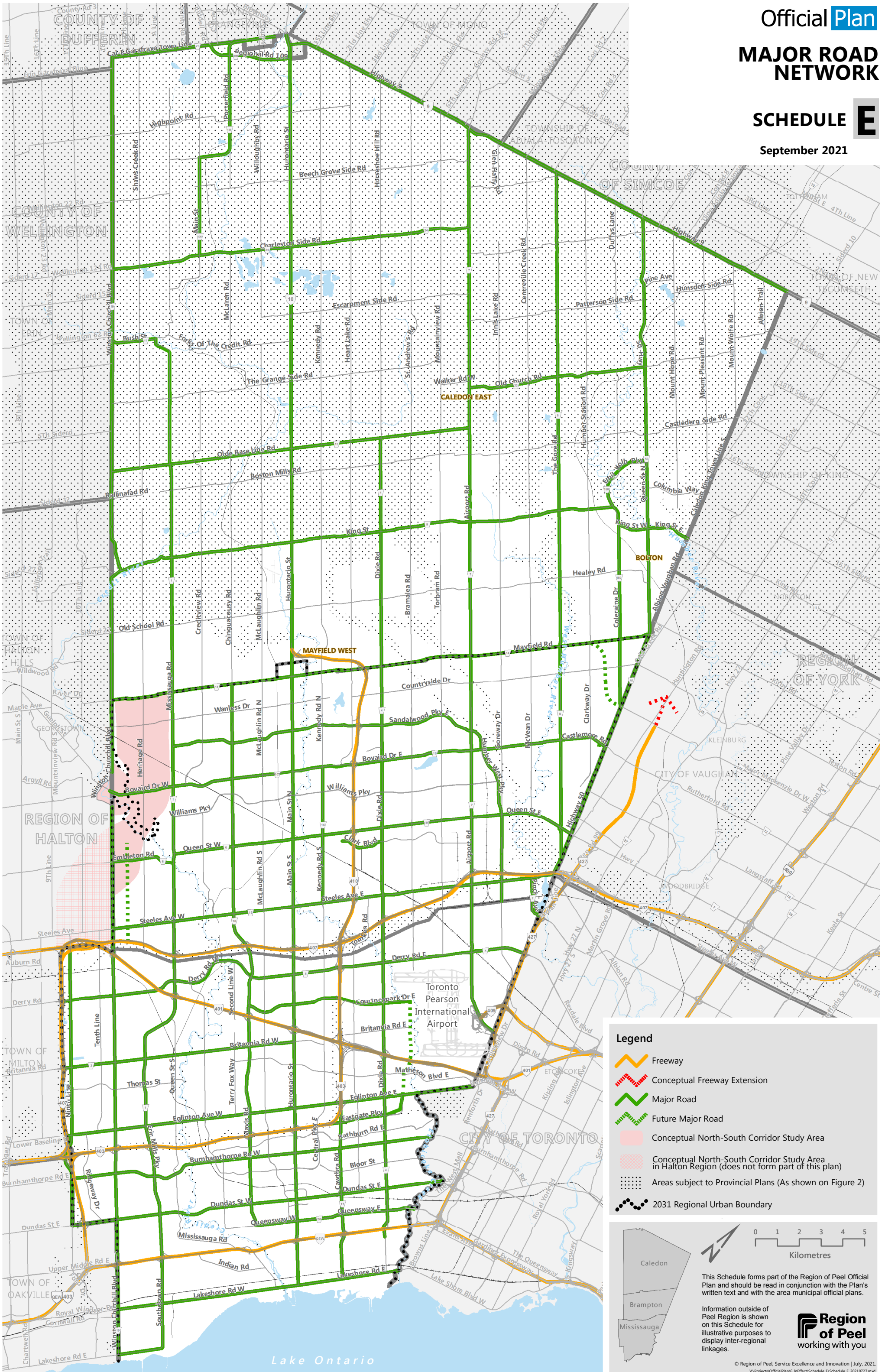
Lake Ontario



# MAJOR ROAD NETWORK

## SCHEDULE E

September 2021



### Legend

- Freeway
- Conceptual Freeway Extension
- Major Road
- Future Major Road
- Conceptual North-South Corridor Study Area
- Conceptual North-South Corridor Study Area in Halton Region (does not form part of this plan)
- Areas subject to Provincial Plans (As shown on Figure 2)
- 2031 Regional Urban Boundary

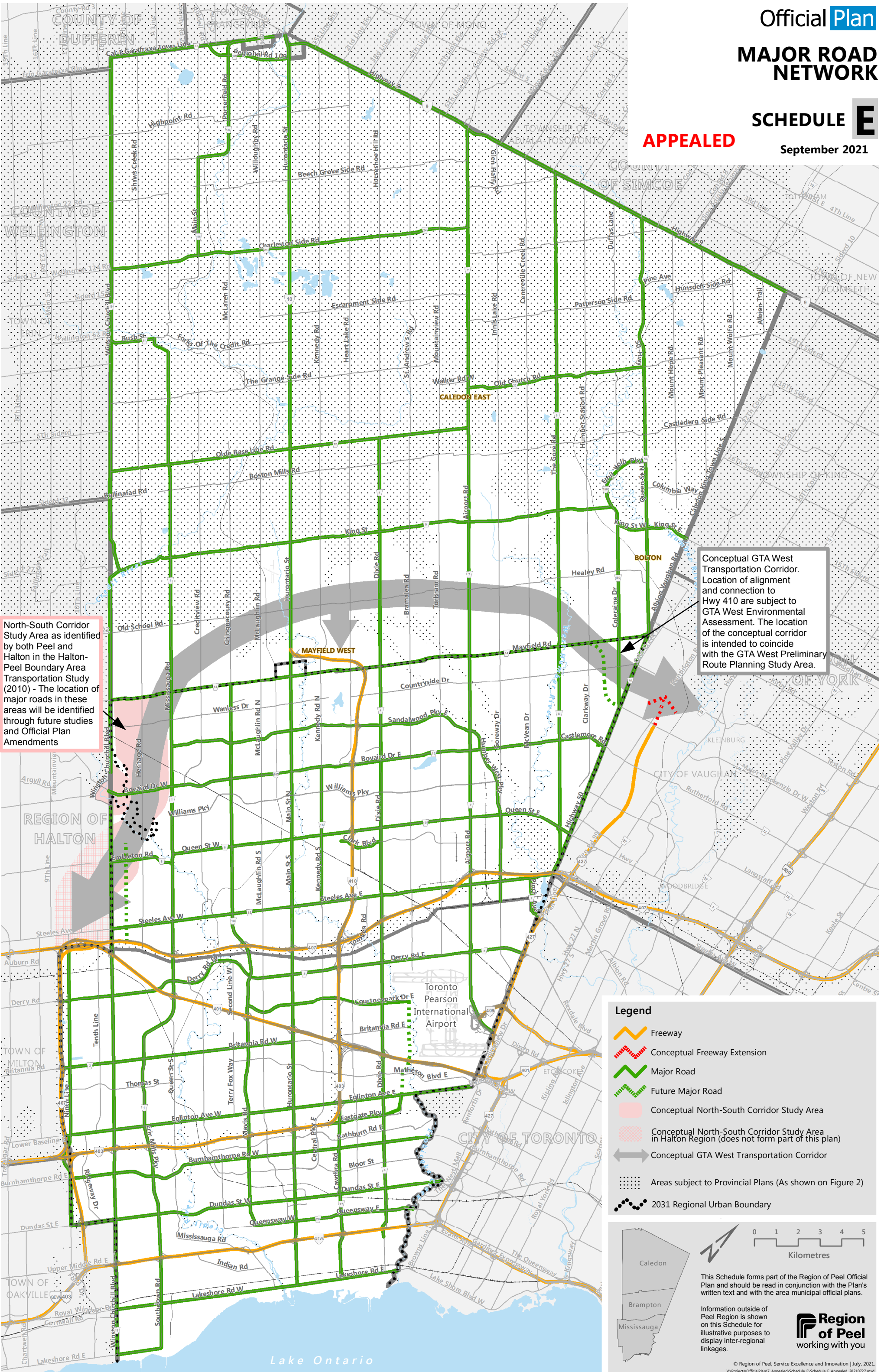


This Schedule forms part of the Region of Peel Official Plan and should be read in conjunction with the Plan's written text and with the area municipal official plans.

Information outside of Peel Region is shown on this Schedule for illustrative purposes to display inter-regional linkages.







North-South Corridor Study Area as identified by both Peel and Halton in the Halton-Peel Boundary Area Transportation Study (2010) - The location of major roads in these areas will be identified through future studies and Official Plan Amendments

Conceptual GTA West Transportation Corridor. Location of alignment and connection to Hwy 410 are subject to GTA West Environmental Assessment. The location of the conceptual corridor is intended to coincide with the GTA West Preliminary Route Planning Study Area.

Legend

- Freeway
- Conceptual Freeway Extension
- Major Road
- Future Major Road
- Conceptual North-South Corridor Study Area
- Conceptual North-South Corridor Study Area in Halton Region (does not form part of this plan)
- Conceptual GTA West Transportation Corridor
- Areas subject to Provincial Plans (As shown on Figure 2)
- 2031 Regional Urban Boundary

0 1 2 3 4 5  
Kilometres

This Schedule forms part of the Region of Peel Official Plan and should be read in conjunction with the Plan's written text and with the area municipal official plans.

Information outside of Peel Region is shown on this Schedule for illustrative purposes to display inter-regional linkages.

**Region of Peel**  
working with you

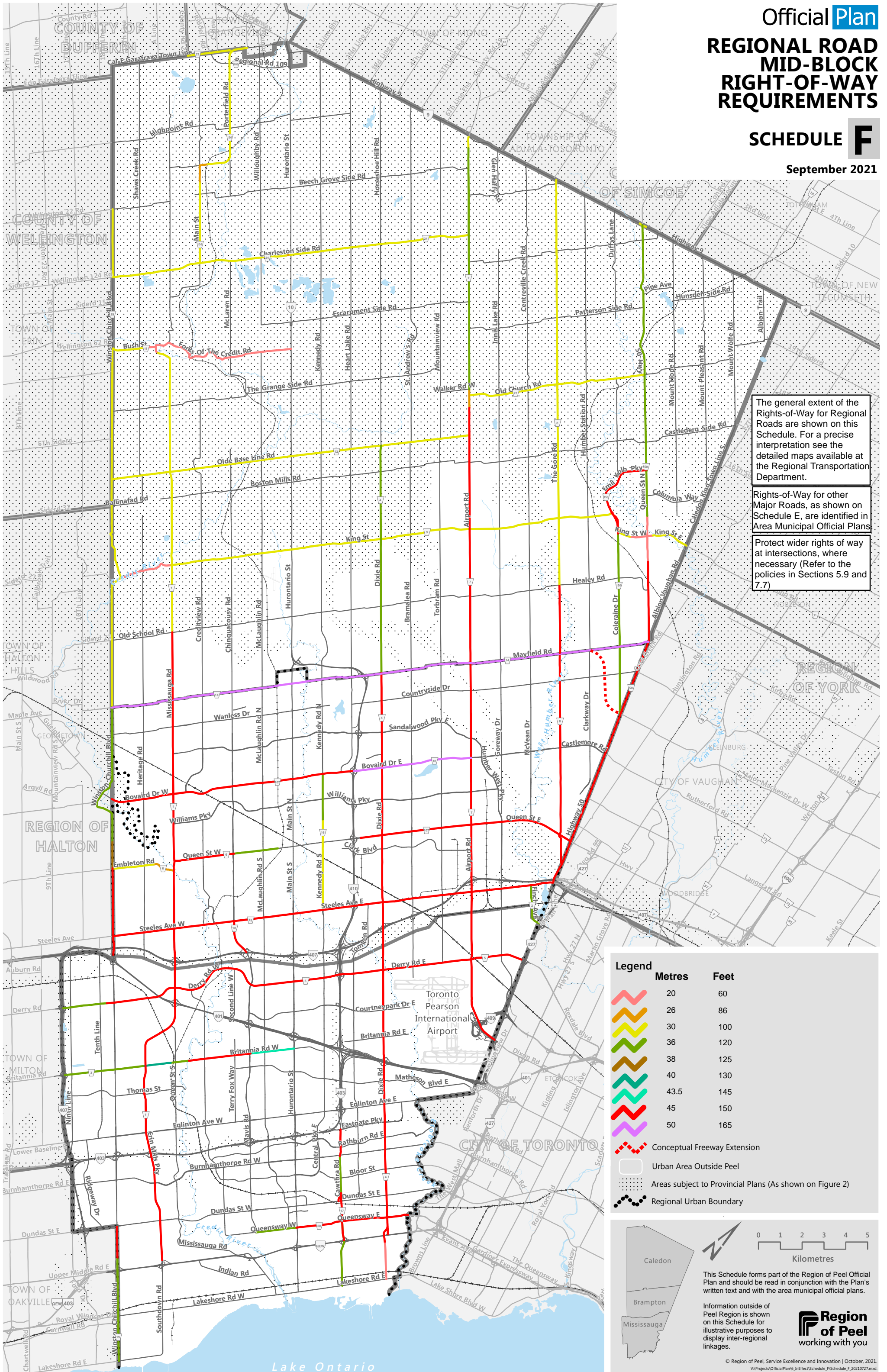
© Region of Peel, Service Excellence and Innovation | July, 2021.  
V:\Projects\OfficialPlan\7\_Appealed\Schedule\_E\Schedule\_E\_Appealed\_20210727.mxd



# Official Plan REGIONAL ROAD MID-BLOCK RIGHT-OF-WAY REQUIREMENTS

## SCHEDULE F

September 2021



The general extent of the Rights-of-Way for Regional Roads are shown on this Schedule. For a precise interpretation see the detailed maps available at the Regional Transportation Department.

Rights-of-Way for other Major Roads, as shown on Schedule E, are identified in Area Municipal Official Plans

Protect wider rights of way at intersections, where necessary (Refer to the policies in Sections 5.9 and 7.7)

**Legend**

	Metres	Feet
	20	60
	26	86
	30	100
	36	120
	38	125
	40	130
	43.5	145
	45	150
	50	165
	Conceptual Freeway Extension	
	Urban Area Outside Peel	
	Areas subject to Provincial Plans (As shown on Figure 2)	
	Regional Urban Boundary	

**Scale**

0 1 2 3 4 5  
Kilometres

This Schedule forms part of the Region of Peel Official Plan and should be read in conjunction with the Plan's written text and with the area municipal official plans.

Information outside of Peel Region is shown on this Schedule for illustrative purposes to display inter-regional linkages.

**Region of Peel**  
working with you

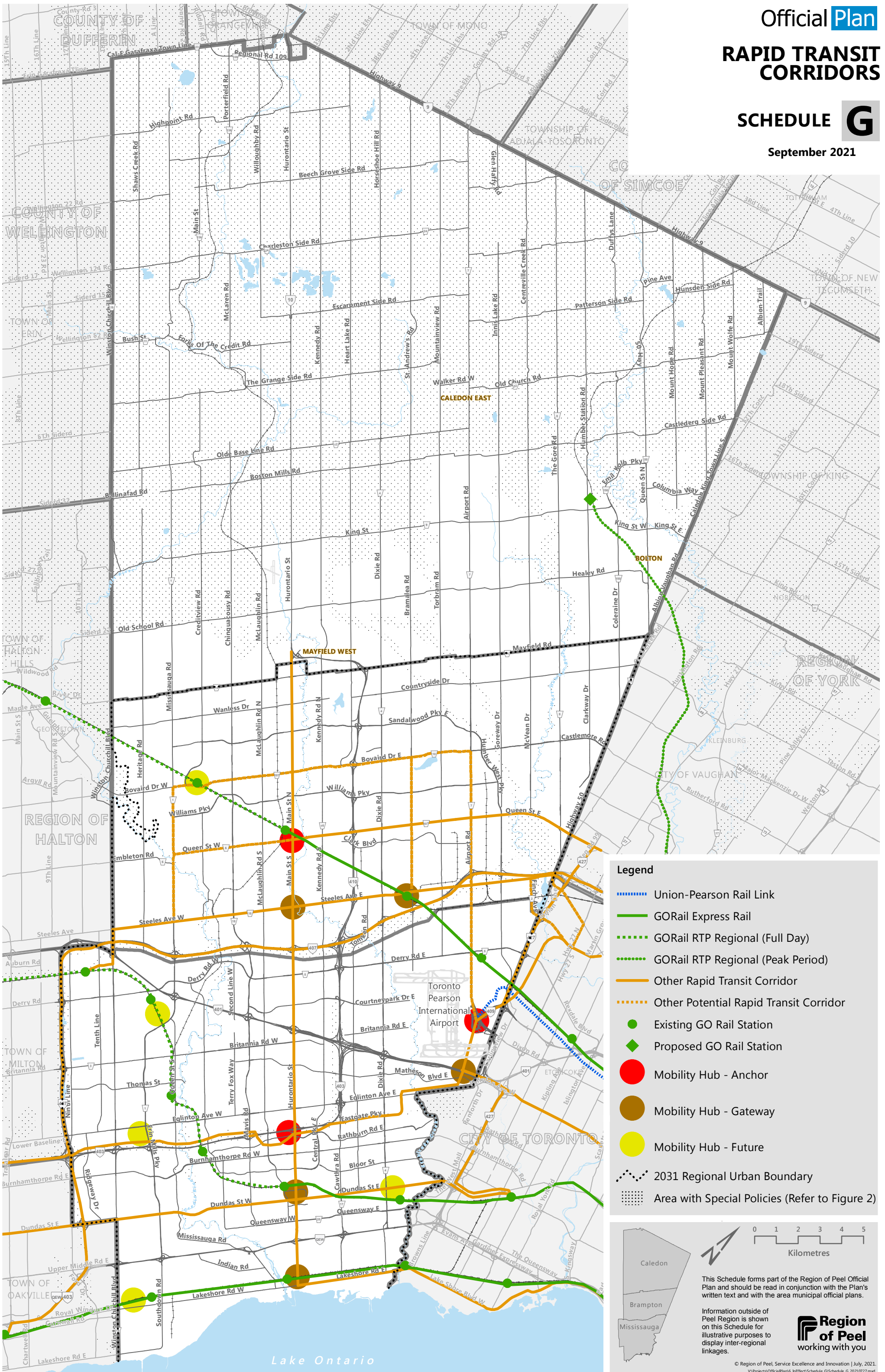
© Region of Peel, Service Excellence and Innovation | October, 2021.  
V:\Projects\OfficialPlan6\_3\Effects\Schedule\_F\Schedule\_F\_20210727.mxd



# RAPID TRANSIT CORRIDORS

## SCHEDULE G

September 2021



**Legend**

- - - - - Union-Pearson Rail Link
- GORail Express Rail
- . . . . . GORail RTP Regional (Full Day)
- · - · - GORail RTP Regional (Peak Period)
- Other Rapid Transit Corridor
- - - - - Other Potential Rapid Transit Corridor
- Existing GO Rail Station
- ◆ Proposed GO Rail Station
- Mobility Hub - Anchor
- Mobility Hub - Gateway
- Mobility Hub - Future
- 2031 Regional Urban Boundary
- Area with Special Policies (Refer to Figure 2)

This Schedule forms part of the Region of Peel Official Plan and should be read in conjunction with the Plan's written text and with the area municipal official plans.

Information outside of Peel Region is shown on this Schedule for illustrative purposes to display inter-regional linkages.

**Region of Peel**  
working with you

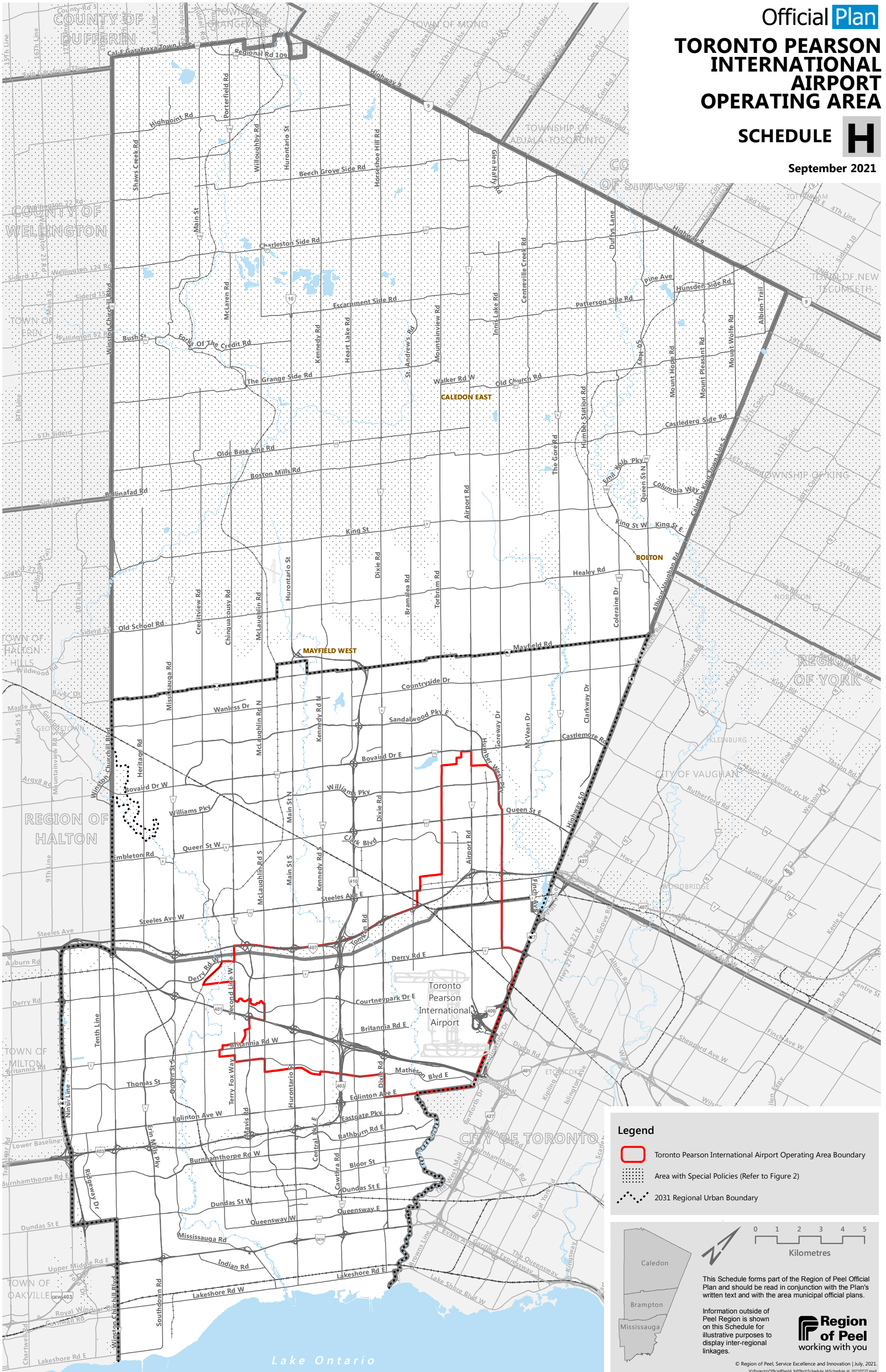
© Region of Peel, Service Excellence and Innovation | July, 2021.  
V:\Projects\OfficialPlan6\_1\Effect\Schedule\_G\Schedule\_G\_20210727.mxd



# TORONTO PEARSON INTERNATIONAL AIRPORT OPERATING AREA

## SCHEDULE H

September 2021



**Legend**

- Toronto Pearson International Airport Operating Area Boundary
- Area with Special Policies (Refer to Figure 2)
- 2031 Regional Urban Boundary

0 1 2 3 4 5  
Kilometres

This Schedule forms part of the Region of Peel Official Plan and should be read in conjunction with the Plan's written text and with the area municipal official plans.

Information outside of Peel Region is shown on this Schedule for illustrative purposes to display inter-regional linkages.

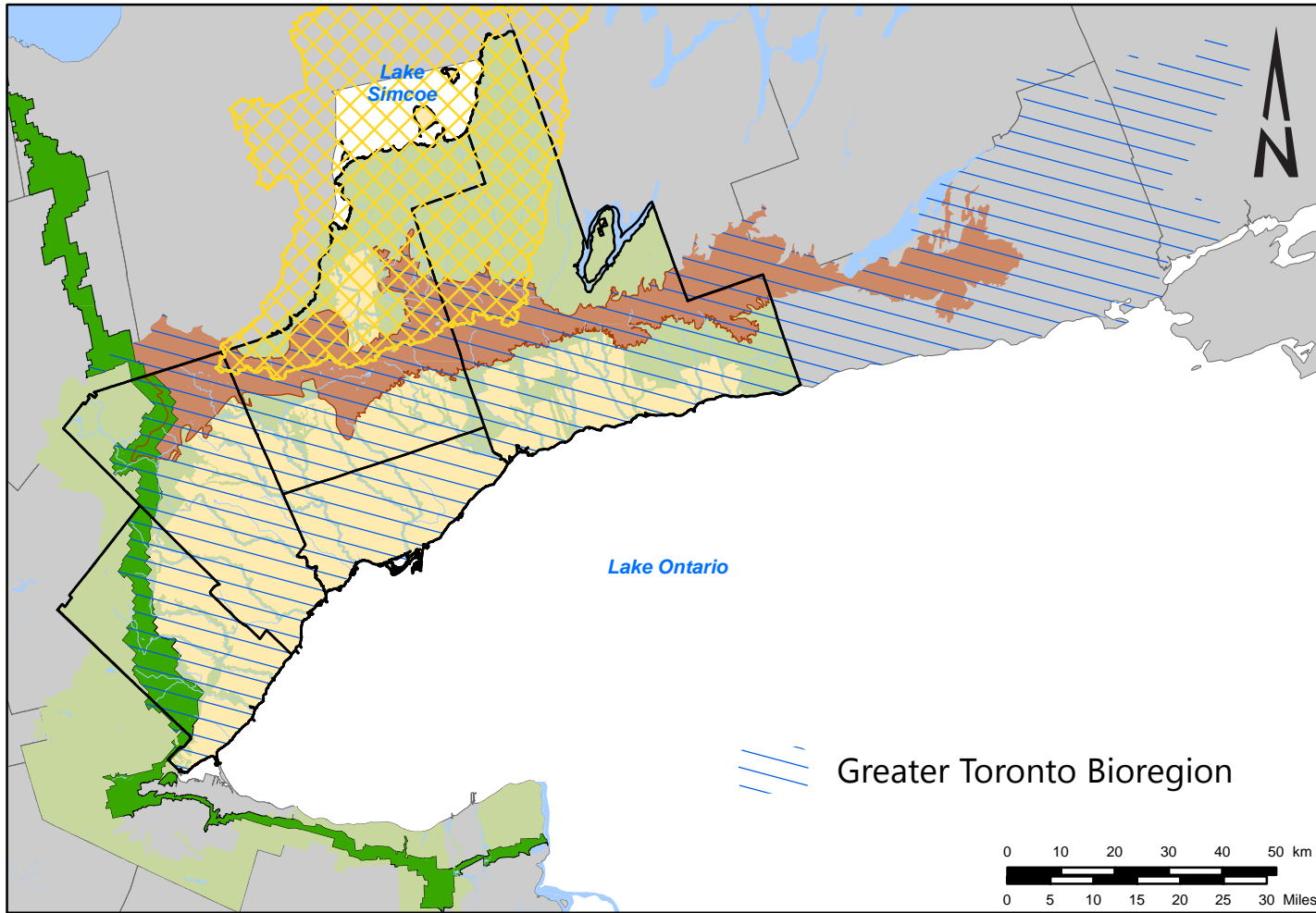
**Region of Peel**  
working with you

© Region of Peel, Service Excellence and Innovation | July, 2021.  
V:\Projects\OfficialPlan6\_1\Effect\Schedule\_H\Schedule\_H\_20210727.mxd

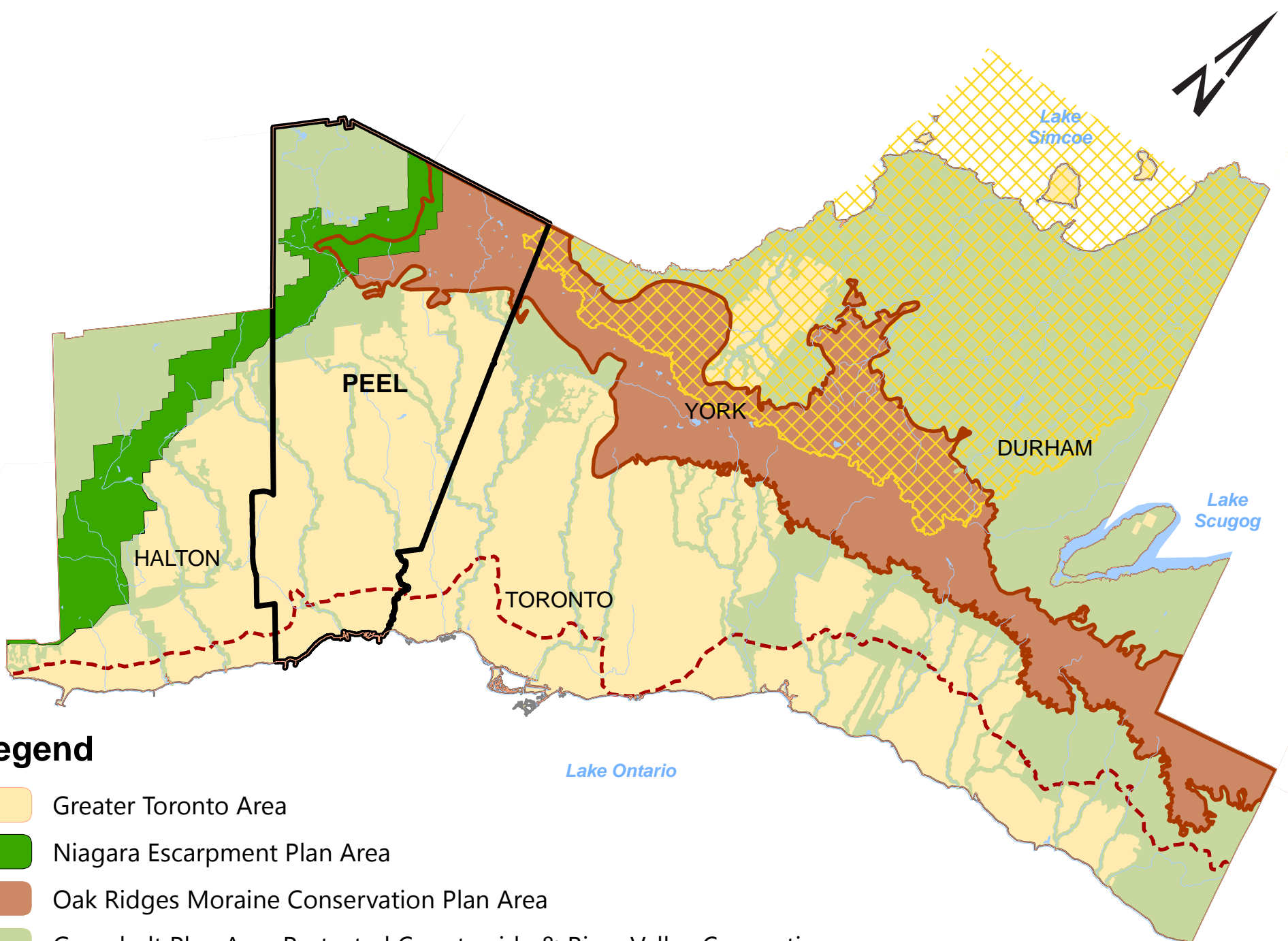


This Figure is for illustrative purposes only. Changes may be made periodically to this Figure without requiring an amendment to this plan.

Information outside of Peel Region is shown on this Figure for illustrative purposes to display inter-regional linkages.



**Context Map**



**Legend**

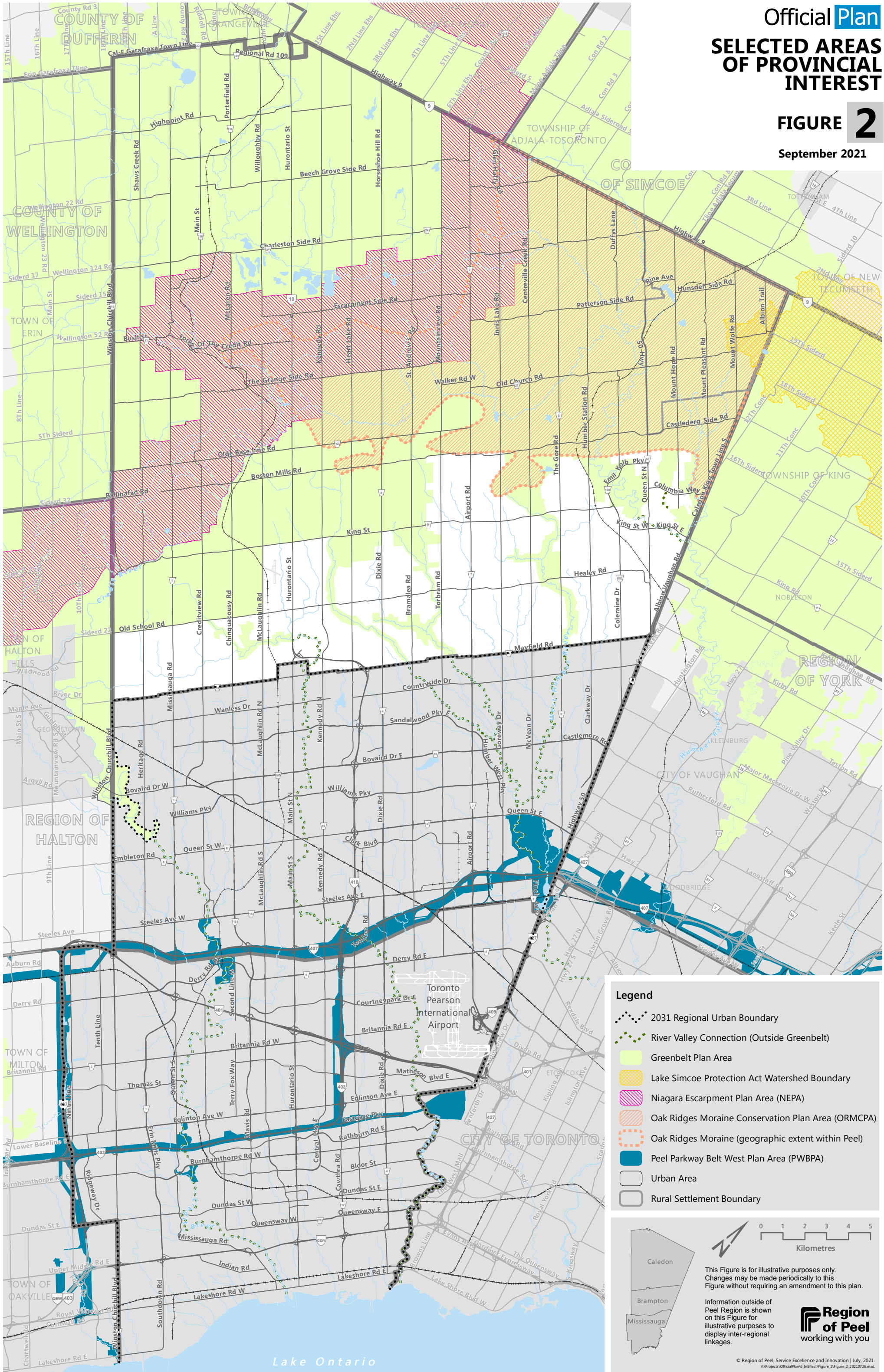
- Greater Toronto Area
- Niagara Escarpment Plan Area
- Oak Ridges Moraine Conservation Plan Area
- Greenbelt Plan Area Protected Countryside & River Valley Connections
- Oak Ridges Moraine (geographic extent within GTA)
- Lake Simcoe Protection Act Watershed Boundary
- Rivers and Streams
- Lake Iroquois Shoreline



# SELECTED AREAS OF PROVINCIAL INTEREST

## FIGURE 2

September 2021



**Legend**

- 2031 Regional Urban Boundary
- River Valley Connection (Outside Greenbelt)
- Greenbelt Plan Area
- Lake Simcoe Protection Act Watershed Boundary
- Niagara Escarpment Plan Area (NEPA)
- Oak Ridges Moraine Conservation Plan Area (ORMCPA)
- Oak Ridges Moraine (geographic extent within Peel)
- Peel Parkway Belt West Plan Area (PWBPA)
- Urban Area
- Rural Settlement Boundary

0 1 2 3 4 5  
Kilometres

This Figure is for illustrative purposes only. Changes may be made periodically to this Figure without requiring an amendment to this plan.

Information outside of Peel Region is shown on this Figure for illustrative purposes to display inter-regional linkages.

**Region of Peel**  
working with you

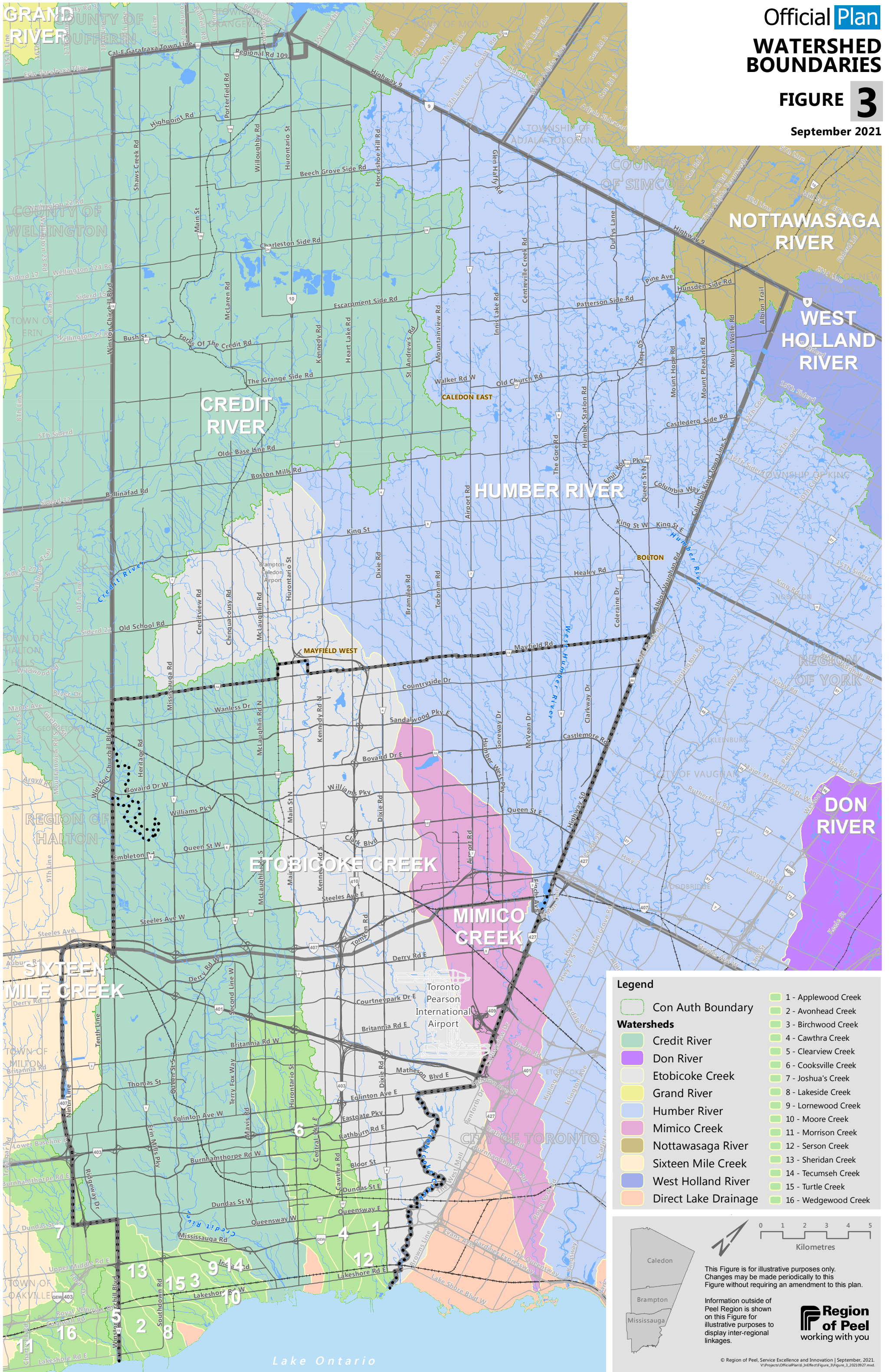
© Region of Peel, Service Excellence and Innovation | July, 2021.  
V:\Projects\OfficialPlan\6\_TheEffect\Figure\_2\Figure\_2\_20210726.mxd



Official Plan  
**WATERSHED BOUNDARIES**

**FIGURE 3**

September 2021



- Legend**
- Con Auth Boundary
  - Watersheds**
  - Credit River
  - Don River
  - Etobicoke Creek
  - Grand River
  - Humber River
  - Mimico Creek
  - Nottawasaga River
  - Sixteen Mile Creek
  - West Holland River
  - Direct Lake Drainage
  - 1 - Applewood Creek
  - 2 - Avonhead Creek
  - 3 - Birchwood Creek
  - 4 - Cawthra Creek
  - 5 - Clearview Creek
  - 6 - Cooksville Creek
  - 7 - Joshua's Creek
  - 8 - Lakeside Creek
  - 9 - Lorneview Creek
  - 10 - Moore Creek
  - 11 - Morrison Creek
  - 12 - Serson Creek
  - 13 - Sheridan Creek
  - 14 - Tecumseh Creek
  - 15 - Turtle Creek
  - 16 - Wedgewood Creek

This Figure is for illustrative purposes only. Changes may be made periodically to this Figure without requiring an amendment to this plan.

Information outside of Peel Region is shown on this Figure for illustrative purposes to display inter-regional linkages.

**Region of Peel**  
 working with you

© Region of Peel, Service Excellence and Innovation | September, 2021.  
 W:\Projects\OfficialPlan6\_16\Effect\Figure\_3\Figure\_3\_2021.09.27.mxd



**FIGURE 4**

September 2021

Year	Measure	Brampton	Caledon	Mississauga	Peel Total
1971	Population	72,000	17,300	175,000	264,300
	Households	18,500	4,600	46,900	70,000
	Employment	32,000	3,000	70,000	105,000
	Activity Rate	44.44%	17.34%	40.00%	39.73%
1981	Population	152,000	27,200	321,300	500,500
	Households	44,000	7,800	99,000	150,800
	Employment	58,600	6,400	164,900	229,900
	Activity Rate	38.55%	23.53%	51.32%	45.93%
1991	Population	242,700	36,200	479,600	758,500
	Households	70,700	10,800	148,200	229,700
	Employment	92,600	11,500	274,100	378,200
	Activity Rate	38.15%	31.77%	57.15%	49.86%
1996	Population	276,500	41,100	561,200	878,800
	Households	81,100	12,600	172,300	266,000
	Employment	105,800	15,200	300,300	421,300
	Activity Rate	38.26%	36.98%	53.51%	47.94%
2001	Population	339,700	52,800	639,800	1,032,300
	Households	97,600	16,100	195,200	308,900
	Employment	133,600	18,400	382,300	534,300
	Activity Rate	39.33%	35.85%	59.75%	51.76%
2006	Population	452,800	59,500	697,900	1,210,200
	Households	125,900	18,200	214,900	359,000
	Employment	155,900	21,400	430,600	607,900
	Activity Rate	34.43%	35.97%	61.70%	50.23%
2011	Population	545,500	61,900	742,700	1,350,100
	Households	149,300	19,100	234,600	402,900
	Employment	172,100	24,100	448,000	682,000
	Activity Rate	31.55%	38.93%	60.32%	50.51%
2016	Population	615,700	69,000	748,400	1,433,100
	Households	168,100	21,000	238,200	427,300
	Employment	191,300	27,200	476,800	695,300
	Activity Rate	31.07%	39.42%	63.71%	48.52%
2021	Population	635,000	87,000	768,000	1,490,000
	Households	184,000	28,000	253,000	465,000
	Employment	280,000	40,000	500,000	820,000
	Activity Rate	44.09%	45.98%	65.10%	55.03%
2031	Population	727,000	108,000	805,000	1,640,000
	Households	214,500	33,500	270,000	518,000
	Employment	314,000	46,000	510,000	870,000
	Activity Rate	43.19%	42.59%	63.35%	53.05%

This Figure is for illustrative purposes only. Changes may be made periodically to this Figure without requiring an amendment to this Plan.

**Source:** Statistics Canada Censuses; Hemson Consulting; Region of Peel forecast data and archives; Places to Grow-Growth Plan for the Greater Golden Horseshoe, 2006.

**Note:** This figure provides historical information for the specified period. 1971-2016 population, household, and employment figures are rounded to the nearest hundred. 2021-2031 forecasts are rounded to the nearest thousand.

1971 and 1981 population figures include Ontario gross census undercoverage rates of 1.68% and 1.94% respectively. 1991-2001 population figures include Peel Region net census undercoverage rates (1991=3.39%, 1996=2.99%, 2001=4.2%). To be consistent with Places to Grow forecasts, the 2001 net undercoverage rate for Peel Region was applied to 2006, 2021 and 2031 population figures. The net undercoverage rate for 2011 is 3.94% and the net undercoverage rate for 2016 is 3.26%.

1971 and 1981 employment figures do not take into account "no fixed place of work". 1991-2006 employment figures include "no fixed place of work" as per a formula created by Hemson Consulting.

Regional staff, in cooperation with area municipal staff, adjusted the area municipal forecasts. Adjustments are described in the discussion paper titled "Places to Prosper".



**CRITERIA & THRESHOLDS FOR THE IDENTIFICATION OF SIGNIFICANT WILDLIFE HABITAT\***

**FIGURE 5**

September 2021

<p align="center"><b>Figure 5</b> <b>Recommended Criteria and Thresholds</b> <b>for the Identification of Significant Wildlife Habitat*</b></p>	<p>recommended with a threshold</p>	<p>recommended without a threshold</p>
A1. Deer wintering area	√	
A2. Colonial bird nesting sites (e.g., heronry, gull colony)	√	
A3. Waterfowl nesting habitat	√	
A4i. Migratory landbird stopover areas – Criteria applies within Cities of Brampton and Mississauga	√	
A4ii. Migratory bat stopover areas		√
A4iii. Migratory butterfly stopover areas – Criteria applies within Cities of Brampton and Mississauga		√
A4iv. Migratory waterfowl stopover and/or staging (Terrestrial)	√	
A4v. Migratory waterfowl stopover and/or staging (Aquatic)	√	
A4vi. Migratory shorebird stopover areas	√	
A5. Raptor wintering areas (i.e., used for feeding and/or roosting)		√
A6. Snake hibernacula	√	
A7. Bat maternal roosts and hibernacula		√
A8. Bullfrog concentration areas (see details under B8ii)	√	
A10. Turkey Vulture summer roosting areas		√
B1. Rare vegetation communities	√	
B2. Forests providing a high diversity of habitats (captured by significant woodlands)	√	
B3. Old-growth or mature forest stands (captured by significant woodlands)	√	
B4. Foraging areas with abundant mast (i.e., nut bearing trees)	√	
B6. Cliffs and caves	√	
B7. Seeps and springs	√	
B8i. Amphibian breeding habitat - Forested sites (e.g., vernal pools)	√	
B8ii. Amphibian breeding habitat - Non-forested sites (e.g., marshes)	√	
B9. Turtle nesting habitat and turtle overwintering areas	√	
B10. Habitat for area-sensitive forest interior breeding bird species	√	
B11. Habitat for open country and early successional breeding bird species	√	
B12. Habitat for wetland breeding bird species	√	
B13i. Raptor nesting habitat - wetlands, ponds, and rivers	√	
B13ii. Raptor nesting habitat - woodland habitats	√	
B14. Mink, River Otter, Marten, and Fisher denning sites	√	
C1. Species identified as nationally Endangered or Threatened by COSEWIC which are not protected in regulation under Ontario's Endangered Species Act.	√	
C2. Species identified as Special Concern based on Species at Risk in Ontario List that is periodically updated by OMNR.	√	
C3. Species that are listed as rare (S1–S3) or historical in Ontario based on records kept by the Natural Heritage Information Centre in Peterborough.	√	
C4. Species whose populations appear to be experiencing substantial declines in Ontario.		√
C5. Species that have a high percentage of their global population in Ontario and are rare or uncommon in the Regional Municipality of Peel / Town of Caledon.		√
C6. Species that are rare within the Regional Municipality of Peel/Town of Caledon, even though they may not be provincially rare		√
C7. Species that are subjects of recovery programs.		√
C8. Species accepted by the Regional Municipality of Peel / Town of Caledon, based on recommendations from a local Conservation Advisory Committee.		√
D. Animal movement corridors		√

This Figure is for illustrative purposes only. Changes may be made periodically to this Figure without requiring an amendment to this plan.

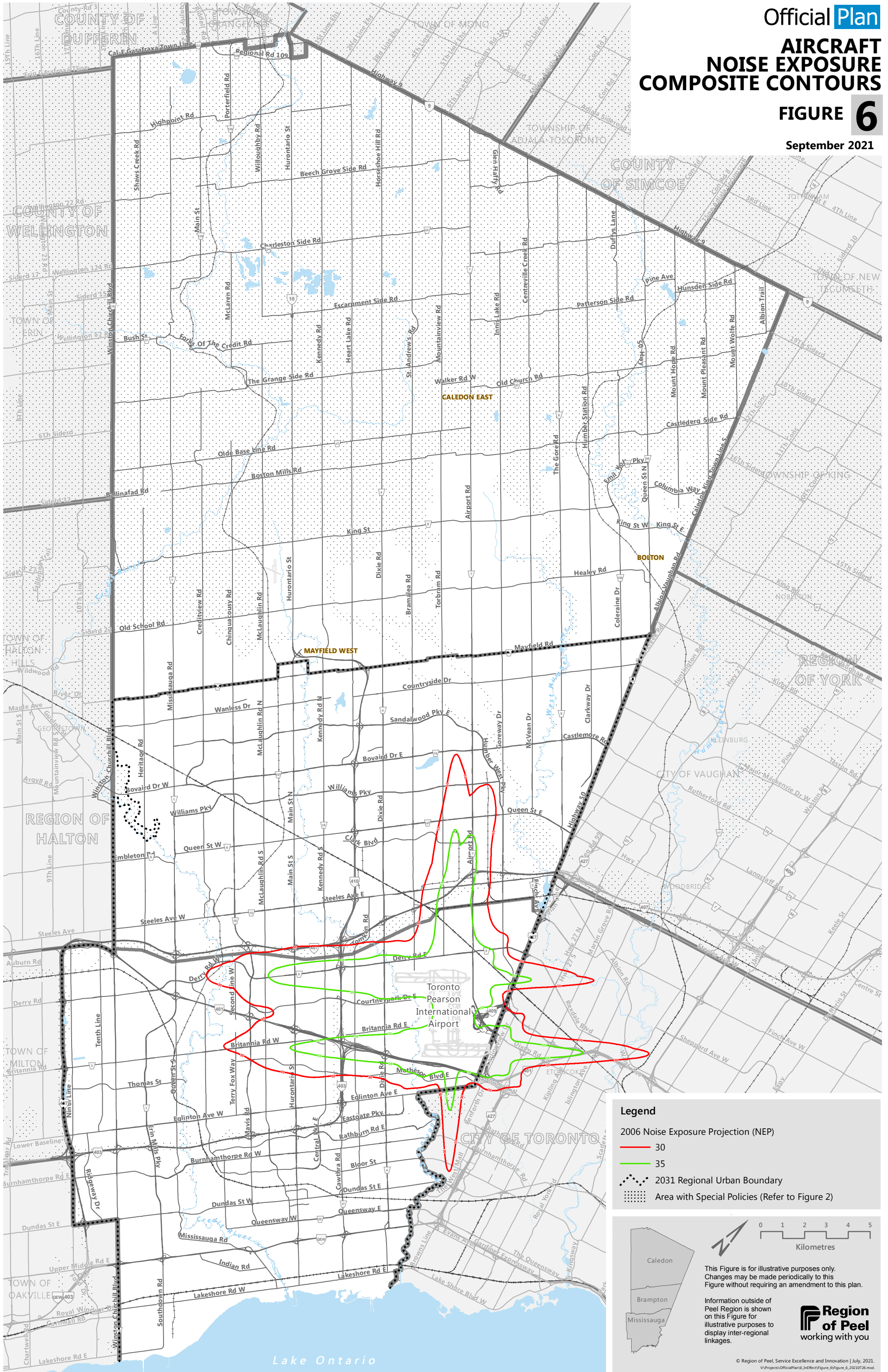
\* The Peel-Caledon Significant Woodlands and Significant Wildlife Habitat Study (June 2009) provided a methodology for identifying and evaluating criteria and thresholds for the identification of significant wildlife habitat. Thresholds have been recommended for criteria where they could be based on sufficient data, available research and/or expert opinion to be considered defensible. Where this information did not exist, criteria were recommended without a threshold. Criteria that were not relevant or applicable to the Region of Peel or Town of Caledon are not included in Figure 5. It is recognized that thresholds identified in the Study may need to be developed, refined or revised through further study, including through the planning approval process as further detailed comprehensive or site specific studies are completed. As a result of the further potential for refinements or revisions, the thresholds have not been adopted as policy in the Region of Peel Official Plan.



# AIRCRAFT NOISE EXPOSURE COMPOSITE CONTOURS

## FIGURE 6

September 2021



**Legend**

- 2006 Noise Exposure Projection (NEP)
  - 30
  - 35
- 2031 Regional Urban Boundary
- Area with Special Policies (Refer to Figure 2)

0 1 2 3 4 5  
Kilometres

This Figure is for illustrative purposes only. Changes may be made periodically to this Figure without requiring an amendment to this plan.

Information outside of Peel Region is shown on this Figure for illustrative purposes to display inter-regional linkages.

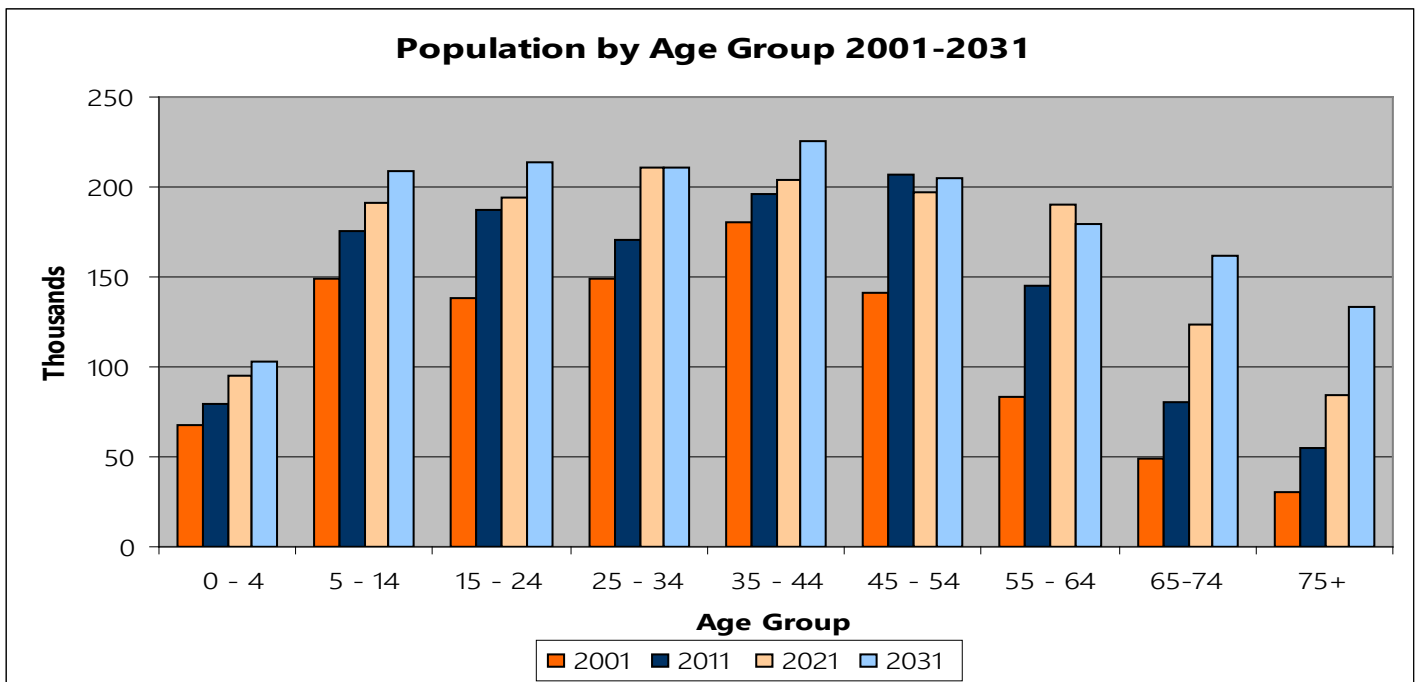
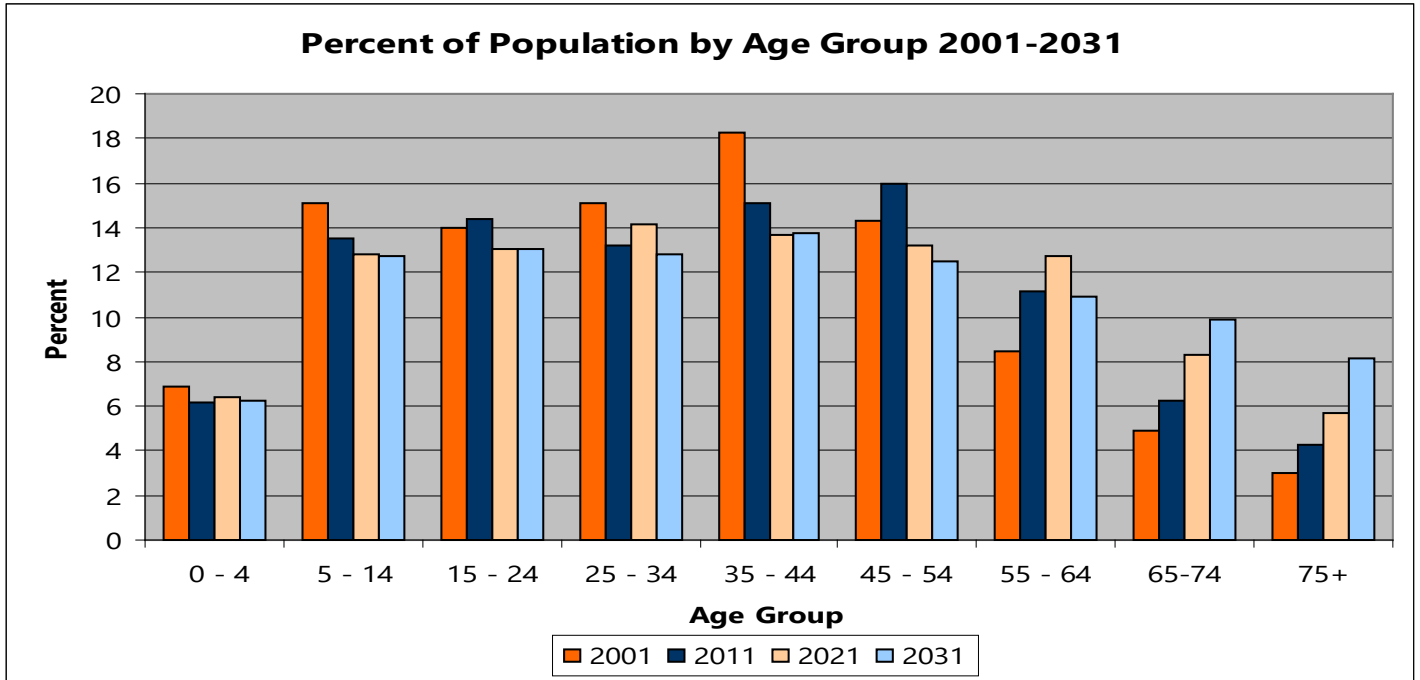


This Figure is for illustrative purposes only. Changes may be made periodically to this Figure without requiring an amendment to this Plan.

Official **Plan**  
**POPULATION  
 AGE STRUCTURE  
 IN PEEL REGION**

**FIGURE 7**

September 2021



Source: Statistics Canada 2001 Census & 2011 Census; Hemson Consulting; Region of Peel forecast data and archives.



Official Plan  
**HOME LANGUAGES:  
 PEEL REGION  
 AND ONTARIO**

**FIGURE 8**

September 2021

Non-institutional Population by Home Language	Ontario	Percentage of Ontario	Peel	Percentage of Peel
Total Population	13,448,494	100.00%	1,381,739	100.00%
Institutional Population	135,629	1.01%	5,939	0.43%
Non-Institutional Population	13,312,865	98.99%	1,375,800	99.57%
<b>1. Single Responses</b>	<b>12522045</b>	<b>93.11%</b>	<b>1202795</b>	<b>87.05%</b>
<b>a. Official Languages</b>	<b>10605725</b>	<b>78.86%</b>	<b>843850</b>	<b>61.07%</b>
English	10328680	76.80%	838125	60.66%
French	277045	2.06%	5725	0.41%
<b>b. Non-Official Languages</b>	<b>1916315</b>	<b>14.25%</b>	<b>358950</b>	<b>25.98%</b>
Punjabi (Panjabi)	132135	0.98%	94880	6.87%
Urdu	91450	0.68%	35935	2.60%
Mandarin	220535	1.64%	19955	1.44%
Arabic	94195	0.70%	18915	1.37%
Polish	52555	0.39%	17660	1.28%
Spanish	104820	0.78%	15615	1.13%
Tamil	80600	0.60%	14935	1.08%
Gujarati	45445	0.34%	14890	1.08%
Cantonese	198745	1.48%	13605	0.98%
Tagalog (Pilipino; Filipino)	75070	0.56%	13275	0.96%
Hindi	28960	0.22%	12250	0.89%
Portuguese	67415	0.50%	11045	0.80%
Vietnamese	46435	0.35%	9925	0.72%
Italian	72960	0.54%	6370	0.46%
Persian (Farsi)	80305	0.60%	5055	0.37%
Bengali	29590	0.22%	3825	0.28%
Ukrainian	15415	0.11%	3760	0.27%
Russian	63570	0.47%	3610	0.26%
Korean	48540	0.36%	3545	0.26%
Malayalam	8760	0.07%	2905	0.21%
Serbian	23175	0.17%	2545	0.18%
Croatian	11125	0.08%	2495	0.18%
Telugu	5705	0.04%	2005	0.15%
Assyrian Neo-Aramaic	9515	0.07%	1870	0.14%
Romanian	19920	0.15%	1685	0.12%
Akan (Twi)	4415	0.03%	1480	0.11%
Albanian	9190	0.07%	1340	0.10%
Sinhala (Sinhalese)	4595	0.03%	1260	0.09%
Nepali	5640	0.04%	1250	0.09%
Greek	21700	0.16%	1070	0.08%
Pashto	6750	0.05%	1015	0.07%
Marathi	2420	0.02%	960	0.07%
Hungarian	12700	0.09%	890	0.06%
Turkish	10545	0.08%	875	0.06%
Bulgarian	4830	0.04%	785	0.06%
Macedonian	6255	0.05%	760	0.06%
Sindhi	2880	0.02%	720	0.05%
Bosnian	3220	0.02%	705	0.05%
Chinese; n.o.s.	9630	0.07%	685	0.05%
Creole; n.o.s.	3995	0.03%	650	0.05%
Somali	13370	0.10%	630	0.05%
Min Nan (Chaochow; Teochow; Fukien; Taiwanese)	5775	0.04%	625	0.05%
Japanese	6040	0.04%	570	0.04%
German	37255	0.28%	515	0.04%
Malay	1810	0.01%	475	0.03%
Sign languages	4425	0.03%	460	0.03%
Kannada	1060	0.01%	430	0.03%
Yoruba	1300	0.01%	425	0.03%
Wu (Shanghainese)	3690	0.03%	395	0.03%
Ilocano	4100	0.03%	375	0.03%
Cebuano	2325	0.02%	345	0.02%
Czech	3070	0.02%	340	0.02%
Maltese	1090	0.01%	330	0.02%
Slovak	3520	0.03%	330	0.02%
Armenian	8630	0.06%	315	0.02%
Lao	2535	0.02%	305	0.02%
<b>2. Multiple Responses</b>	<b>790825</b>	<b>5.88%</b>	<b>173000</b>	<b>12.52%</b>

**Note:** Excludes census undercount.  
 Sum of individual variables may not add up to totals due to rounding.

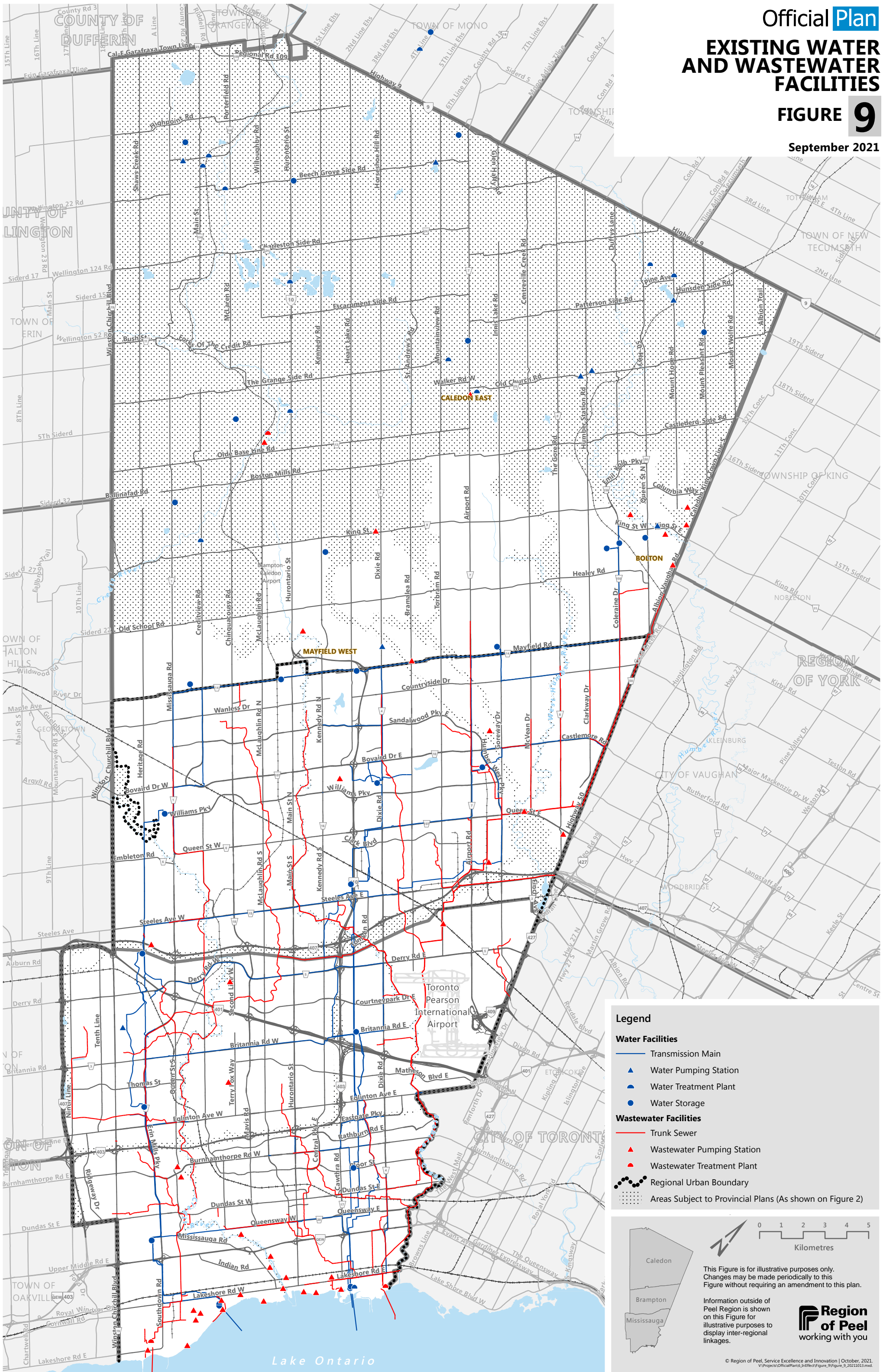
This Figure is for illustrative purposes only. Changes may be made periodically to this Figure without requiring an amendment to this Plan.



# EXISTING WATER AND WASTEWATER FACILITIES

## FIGURE 9

September 2021



**Legend**

**Water Facilities**

- Transmission Main
- Water Pumping Station
- Water Treatment Plant
- Water Storage

**Wastewater Facilities**

- Trunk Sewer
- Wastewater Pumping Station
- Wastewater Treatment Plant
- Regional Urban Boundary
- Areas Subject to Provincial Plans (As shown on Figure 2)

0 1 2 3 4 5  
Kilometres

This Figure is for illustrative purposes only. Changes may be made periodically to this Figure without requiring an amendment to this plan.

Information outside of Peel Region is shown on this Figure for illustrative purposes to display inter-regional linkages.

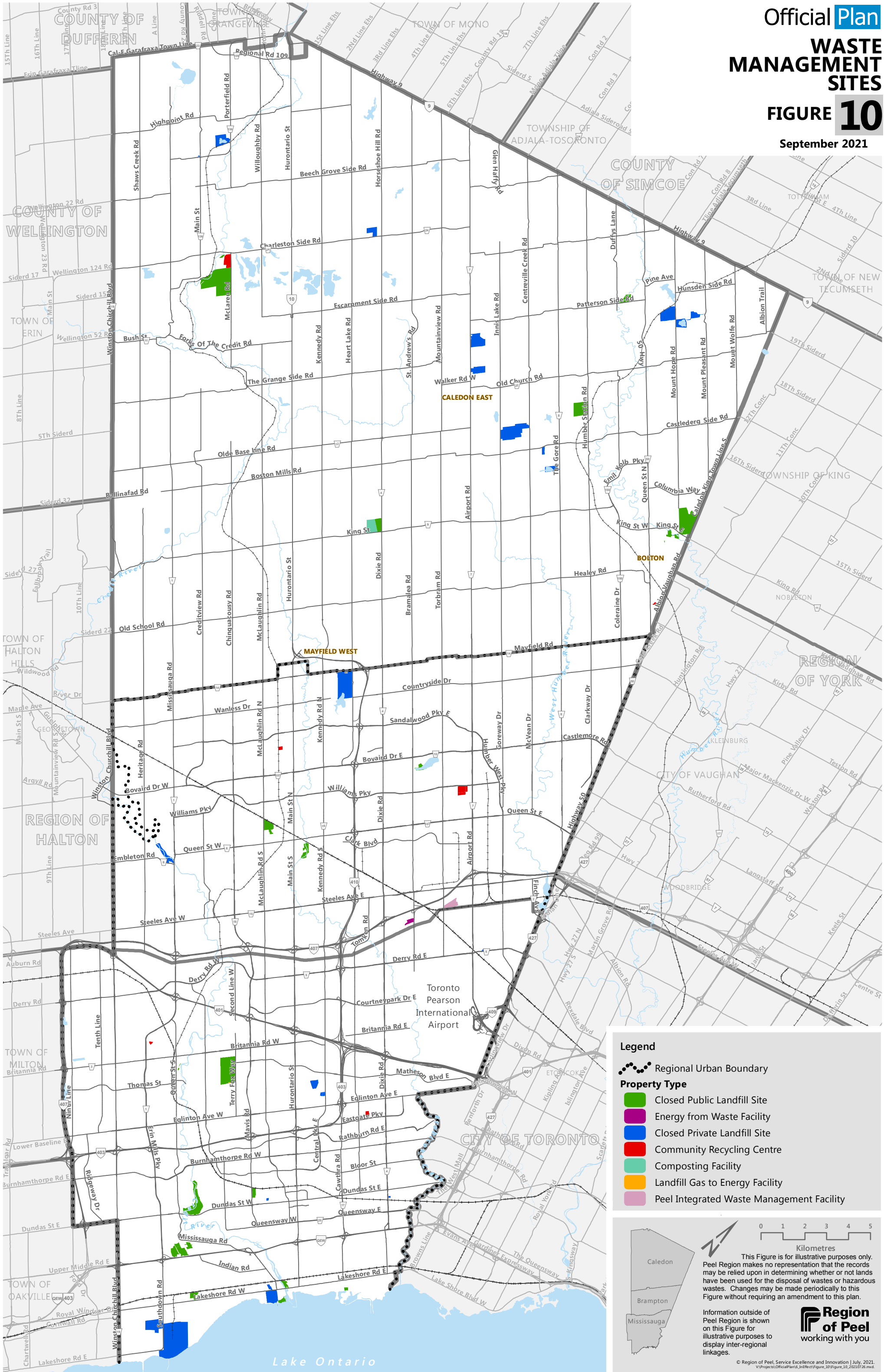
Region of Peel  
working with you



# WASTE MANAGEMENT SITES

## FIGURE 10

September 2021

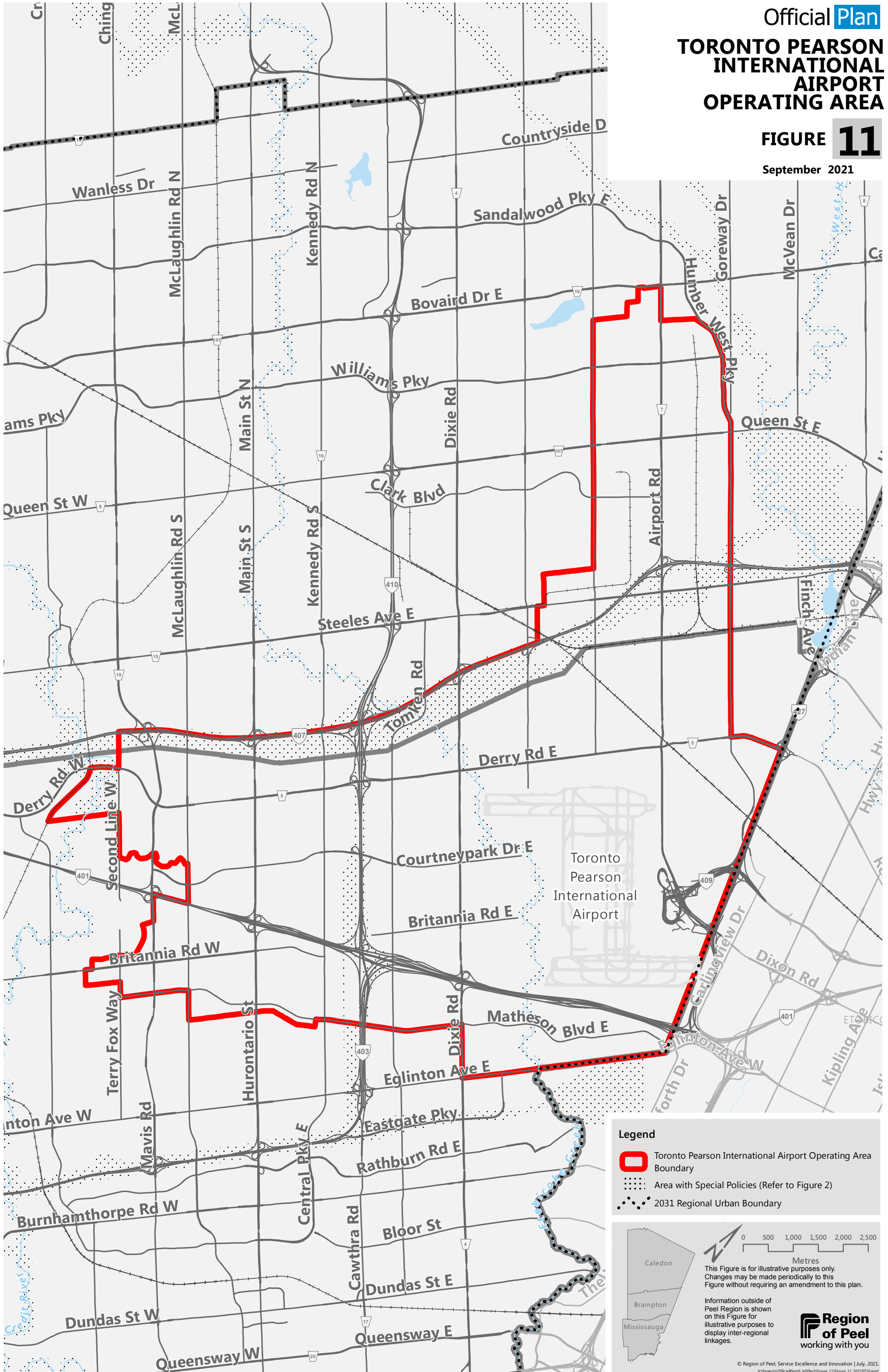




# TORONTO PEARSON INTERNATIONAL AIRPORT OPERATING AREA

## FIGURE 11

September 2021



**Legend**

- Toronto Pearson International Airport Operating Area Boundary
- Area with Special Policies (Refer to Figure 2)
- 2031 Regional Urban Boundary

This Figure is for illustrative purposes only. Changes may be made periodically to this Figure without requiring an amendment to this plan.

Information outside of Peel Region is shown on this Figure for illustrative purposes to display inter-regional linkages.

**Region of Peel**  
working with you

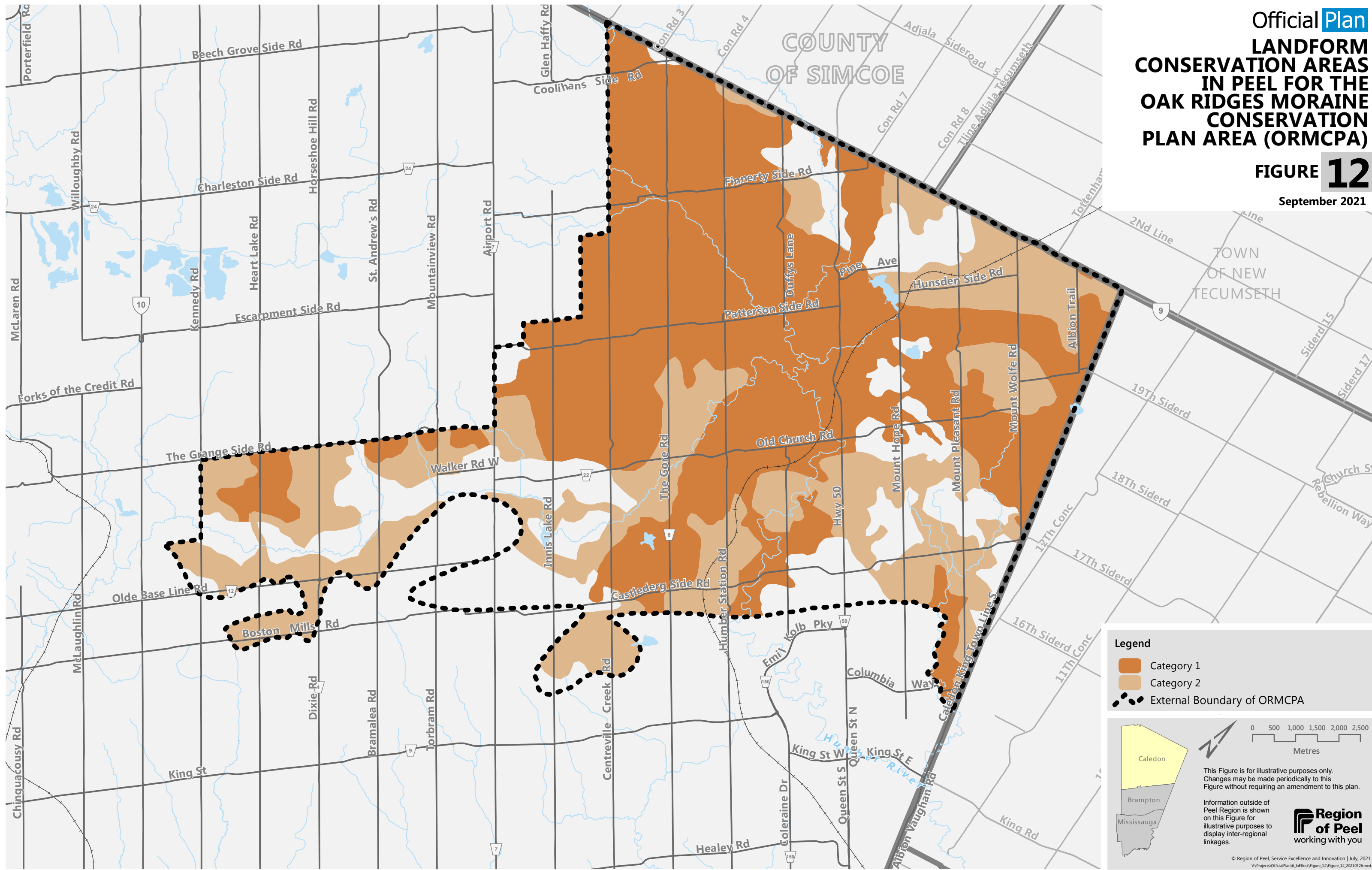
© Region of Peel, Service Excellence and Innovation | July, 2021.  
V:\Projects\OfficialPlan6\_InEffect\Figure\_11\Figure\_11\_20210726.mxd



Official **Plan**  
**LANDFORM CONSERVATION AREAS IN PEEL FOR THE OAK RIDGES MORaine CONSERVATION PLAN AREA (ORMCPA)**

**FIGURE 12**

September 2021



**Legend**

- Category 1
- Category 2
- External Boundary of ORMCPA

0 500 1,000 1,500 2,000 2,500  
Metres

This Figure is for illustrative purposes only. Changes may be made periodically to this Figure without requiring an amendment to this plan.

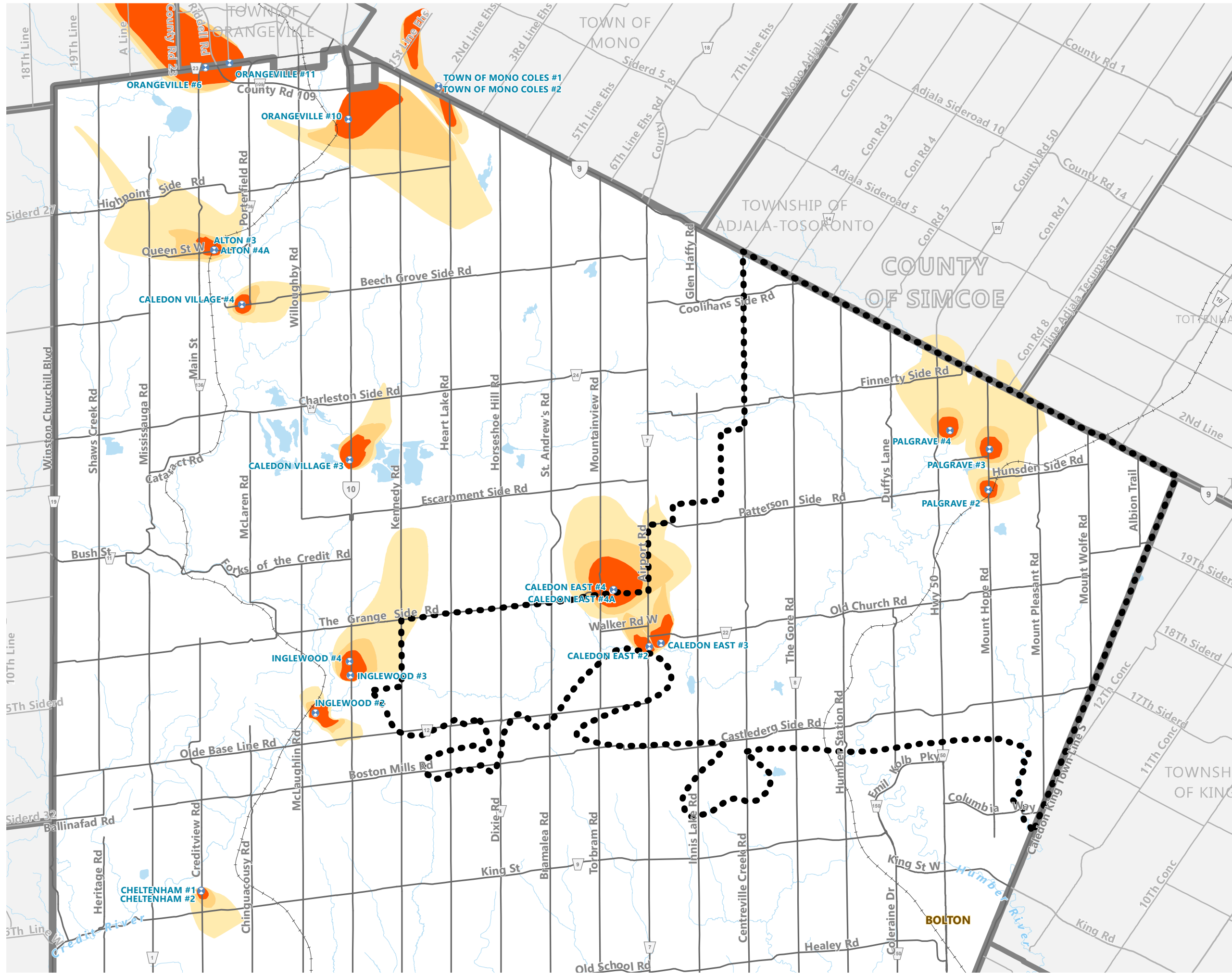
Information outside of Peel Region is shown on this Figure for illustrative purposes to display inter-regional linkages.



# WELLHEAD PROTECTION AREAS IN PEEL FOR THE OAK RIDGES MORaine CONSERVATION PLAN AREA (ORMCPA)

## FIGURE 13

September 2021



**Proposed Changes:**

- Existing Wellhead Protection Areas are deleted and replaced with new Wellhead Protection Areas to identify areas around a municipal well where protection measures are implemented.

**Legend**

- Wellhead
- 2 Year Time of Travel Zone (WHPA-B)
- 5 Year Time of Travel Zone (WHPA-C)
- 25 Year Time of Travel Zone (WHPA-D)
- External Boundary of ORMCPA

**Disclaimer:** The Region of Peel is in the process of commissioning new wells, decommissioning existing wells and updating wellhead protection area mapping. This schedule will be updated to reflect the new wellhead protection area mapping as it becomes available.

0 1 2 3  
Kilometres

This figure is for illustrative purposes only. Changes may be made periodically to this plan without requiring an amendment to this plan.

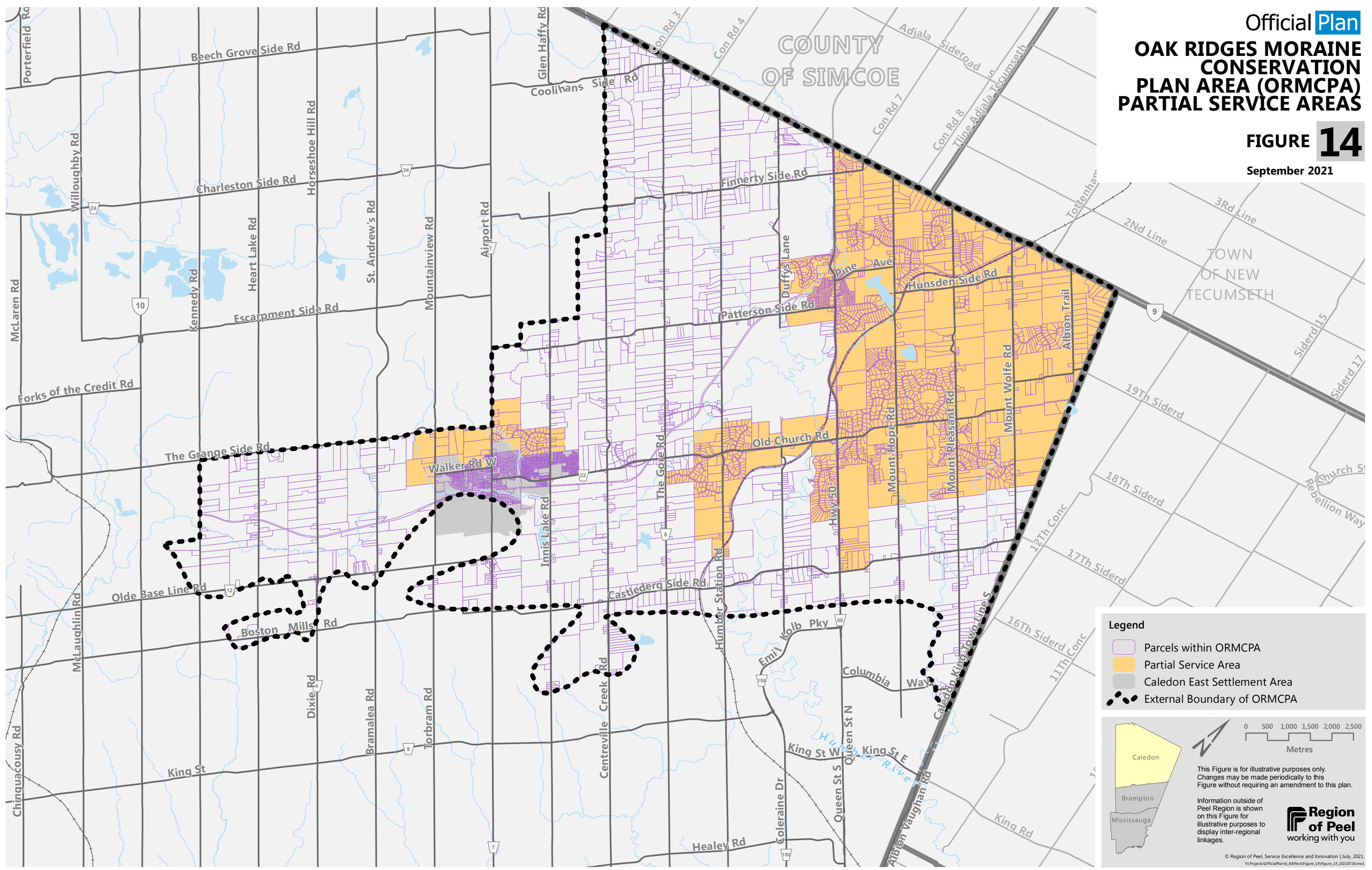
Information outside of Peel Region is shown on this figure for illustrative purposes to display inter-regional linkages.

**Region of Peel**  
working with you



Official **Plan**  
**OAK RIDGES MORaine CONSERVATION PLAN AREA (ORMCPA) PARTIAL SERVICE AREAS**

**FIGURE 14**  
 September 2021



**Legend**

- Parcels within ORMCPA
- Partial Service Area
- Caledon East Settlement Area
- External Boundary of ORMCPA

0 500 1,000 1,500 2,000 2,500  
 Metres

This Figure is for illustrative purposes only. Changes may be made periodically to this Figure without requiring an amendment to this plan.

Information outside of Peel Region is shown on this Figure for illustrative purposes to display inter-regional linkages.

**Region of Peel**  
 working with you



Official **Plan**  
**ANNUAL MINIMUM  
 NEW HOUSING UNIT TARGETS  
 BY AREA MUNICIPALITY**

**FIGURE 17**

September 2021

	Social Housing	Affordable Rental	Market Rental and Affordable Ownership	Market Ownership
Brampton	16%	3%	37%	44%
Mississauga	18%	3%	34%	45%
Caledon	11%	2%	28%	59%

This Figure is for illustrative purposes only. Changes may be made periodically to this Figure without requiring an amendment to this plan.