

PROJECT No. 18-2260 ETOBICOKE CREEK SANITARY TRUNK SEWER

WORKING DRAWINGS
AUGUST 31, 2022

Jacobs

**Region
of Peel**
working with you

Document XXXX-XXXXT

REVISIONS			
DATE	DETAILS	INIT.	
REV1 DATE	REVISION ISSUE1	D.P.	

DRAWING INDEX

GENERAL

- 1. COVER COVER SHEET
- 2. GEN-1 DRAWING INDEX, LEGEND AND KEY MAP

PLAN AND PROFILE

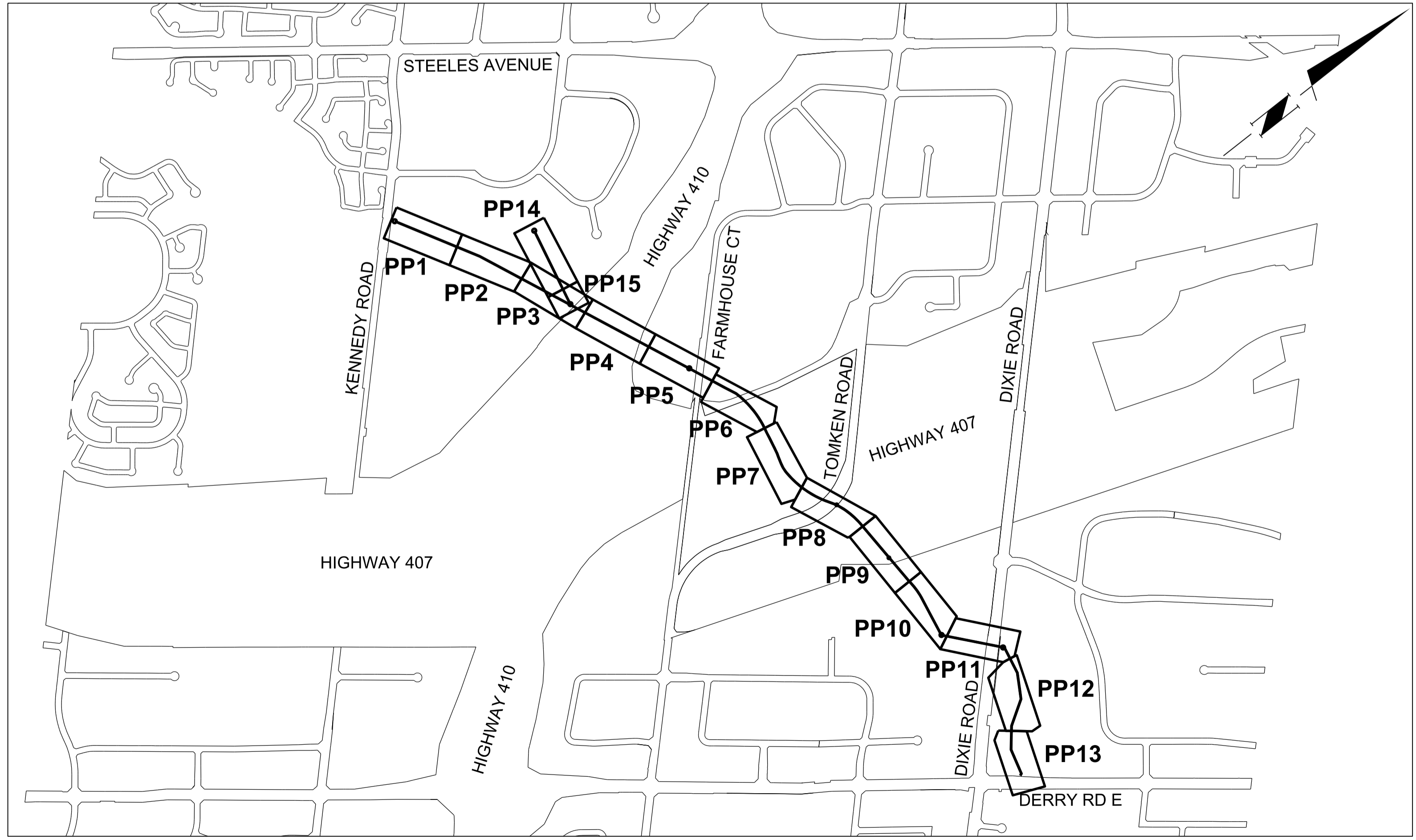
- 3. PP-1 PLAN AND PROFILE - STA. 0+000 TO STA. 0+280 - SHAFT 1
- 4. PP-2 PLAN AND PROFILE - STA. 0+280 TO STA. 0+580
- 5. PP-3 PLAN AND PROFILE - STA. 0+580 TO STA. 0+880 - SHAFT 2
- 6. PP-4 PLAN AND PROFILE - STA. 0+880 TO STA. 1+180
- 7. PP-5 PLAN AND PROFILE - STA. 1+180 TO STA. 1+480 - SHAFT 3
- 8. PP-6 PLAN AND PROFILE - STA. 1+480 TO STA. 1+780
- 9. PP-7 PLAN AND PROFILE - STA. 1+780 TO STA. 2+080
- 10. PP-8 PLAN AND PROFILE - STA. 2+080 TO STA. 2+380 - SHAFT 4
- 11. PP-9 PLAN AND PROFILE - STA. 2+380 TO STA. 2+680 - SHAFT 5
- 12. PP-10 PLAN AND PROFILE - STA. 2+680 TO STA. 2+980 - SHAFT 6
- 13. PP-11 PLAN AND PROFILE - STA. 2+980 TO STA. 3+280 - SHAFT 7
- 14. PP-12 PLAN AND PROFILE - STA. 3+280 TO STA. 3+580
- 15. PP-13 PLAN AND PROFILE - STA. 3+580 TO STA. 3+780
- 16. PP-14 PLAN AND PROFILE - STA. 0+000 TO STA. 0+280 - BISCAYNE CONNECTION SHAFT
- 17. PP-15 PLAN AND PROFILE - STA. 0+280 TO STA. 0+360 - BISCAYNE CONNECTION SHAFT

SITE PLAN

- 18. SP-1 SITE PLAN - SHAFT 1
- 19. SP-2 SITE PLAN - SHAFT 2
- 20. SP-3 SITE PLAN - SHAFT 3
- 21. SP-4 SITE PLAN - SHAFT 4
- 22. SP-5 SITE PLAN - SHAFT 5
- 23. SP-6 SITE PLAN - SHAFT 6
- 24. SP-B SITE PLAN - BISCAYNE CONNECTION SHAFT

GENERAL LEGEND OF SYMBOLS

<p>--- EX. EASEMENT</p> <p>- - - PROP. TEMP. EASEMENT</p> <p>----- PROP. PERMANENT EASEMENT</p> <p>173 EXISTING CONTOURS</p> <p>===== PROPOSED SANITARY</p> <p>--- WM --- EXISTING WATERMAIN</p> <p>--- SAN --- EXISTING SANITARY PIPE & MANHOLE</p> <p>--- STM --- EXISTING STORM PIPE & MANHOLE</p> <p>--- G --- EXISTING GAS MAIN</p> <p>--- B --- EXISTING BELL LINE</p> <p>--- TV --- EXISTING CABLE LINE</p> <p>--- H --- EXISTING HYDRO LINE</p> <p>○ MISCELLANEOUS TREE</p> <p>○ TPZ</p> <p>○ DRIPLINE</p> <p>○ EXISTING TREE</p> <p>⊗ TREE TO BE REMOVED</p> <p>⊗ SHRUB TO BE REMOVED</p> <p>⊗ TREE TO BE INJURED</p> <p>⊗ TREE PROTECTION FENCING</p> <p>○ BOLLARD</p> <p>○ HLP</p> <p>○ HP</p> <p>○ HW</p>	<p>△ HORIZONTAL CONTROL MONUMENT</p> <p>△ MONUMENT BENCHMARK</p> <p>⊗ S.I.B.</p> <p>⊗ I.B.</p> <p>⊗ RIB</p> <p>1 ON</p> <p>EX. HYD</p> <p>○ FIRE HYDRANT</p> <p>⊗ FIRE HYDRANT VALVE</p> <p>⊗ ELECTRICAL JUNCTION BOX</p> <p>⊗ LS</p> <p>⊗ BM</p> <p>○ WS</p> <p>⊗ DCB</p> <p>⊗ DI CB</p> <p>⊗ BOREHOLE</p> <p>○ FP</p> <p>⊗ FENCE GATE</p> <p>○ SSM</p> <p>⊗ SSP</p> <p>⊗ TEST PIT</p>	<p>○ PROPOSED SHAFT</p> <p>--- PROPOSED CONSTRUCTION HOARDING</p> <p>--- PROPOSED ACCESS GATE</p> <p>--- SILT FENCE</p> <p>--- MULTI-BARRIER ESC</p> <p>XXXXXXXXX DEMOLITION</p> <p>--- CHAIN LINK FENCE</p> <p>○ SANITARY MANHOLE</p> <p>○ STM</p> <p>○ BELL PED</p> <p>○ TV PED</p> <p>○ R.R. SIGN</p> <p>○ SS</p> <p>○ TL</p> <p>○ TS</p> <p>○ YIELD</p> <p>⊗ WATER VALVE CHAMBER</p> <p>▷ REDUCER</p> <p>⊗ EX. VALVE & BOX</p> <p>⊗ END PLUG</p> <p>⊗ & ○ EXISTING V.B., V.C. OR HYDRANT TO BE REMOVED</p> <p>⊗ EXISTING VALVE IN PROFILE</p>	<p>ASPHALT PAVEMENT/ DRIVEWAY ENTRANCE</p> <p>ASPHALT PAVEMENT OVER GAS MAIN</p> <p>RIP RAP</p> <p>ASPHALT MULTI USE TRAIL</p> <p>CONCRETE SIDEWALK</p> <p>FULL DEPTH ASPHALT REPLACEMENT</p> <p>SHAVE AND PAVE</p> <p>PROPOSED TEMPORARY SITE ACCESS ROAD</p> <p>⊗ 193.85 PROPOSED ELEV</p> <p>⊗ 194.00 PROPOSED ACCESS HATCH ELEV</p> <p>⊗ 3 PLANT KEY</p> <p>○ PROPOSED DECIDUOUS TREE</p> <p>○ PROPOSED CONIFEROUS TREE</p> <p>⊗ TOPSOIL AND SOD</p> <p>⊗ TOPSOIL AND SEED</p> <p>⊗ PLANTING BED</p> <p>○ EXISTING TREE</p>
---	---	---	---



KEY MAP
N.T.S.

Jacobs

Approved by _____

Region of Peel
working with you

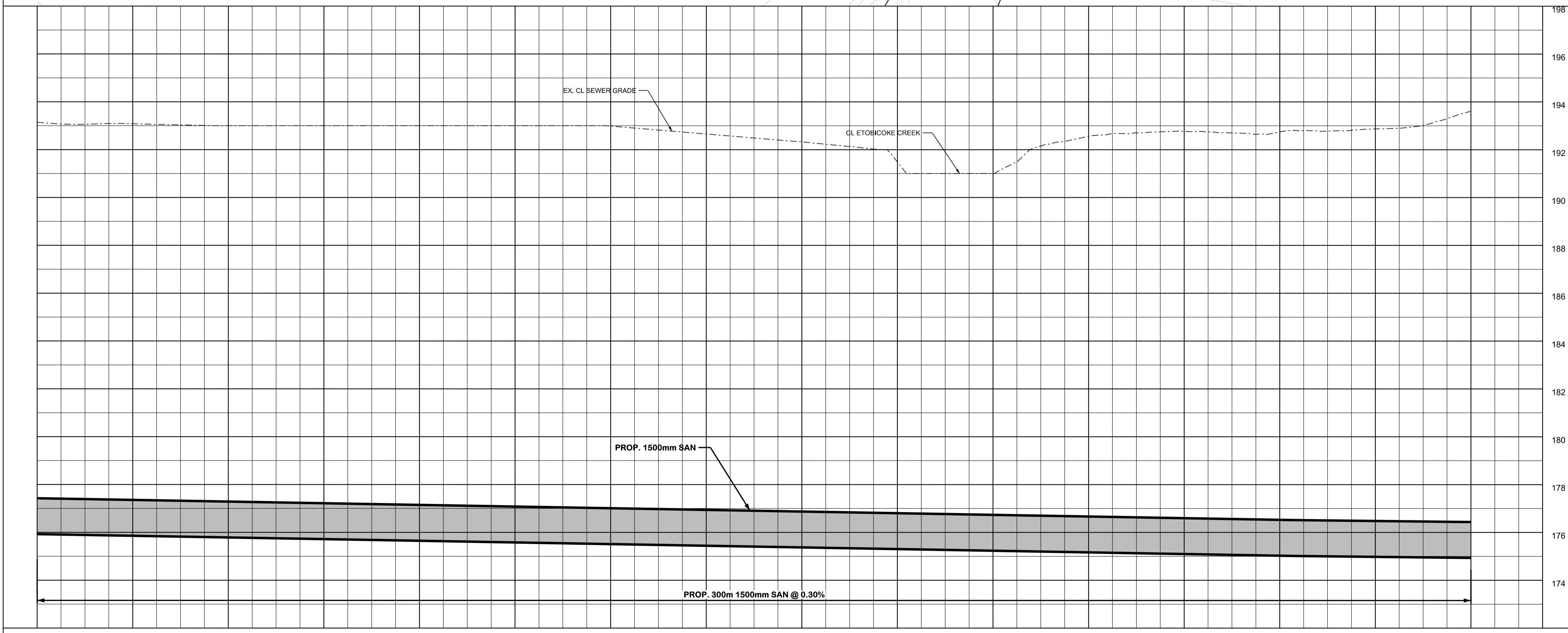
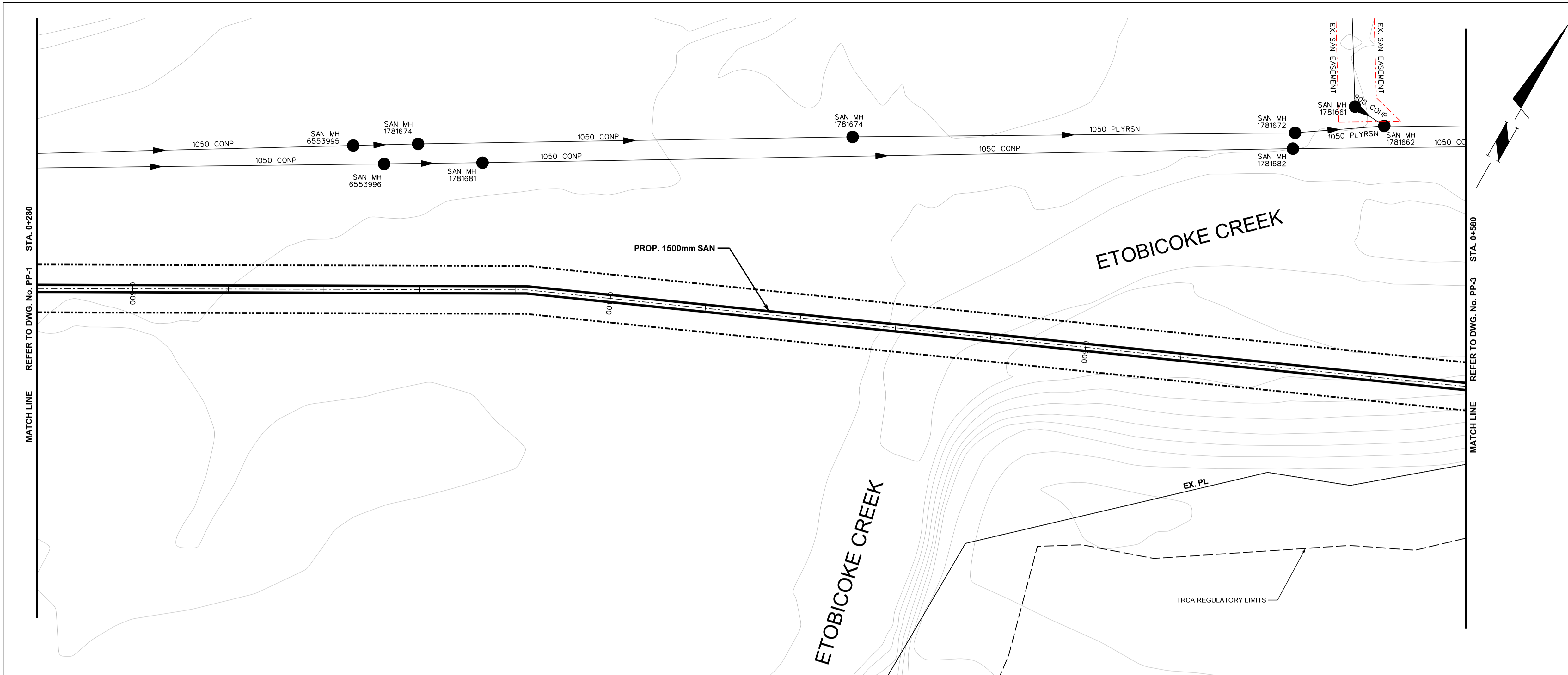
ETOBICOKE CREEK TRUNK SEWER

DRAWING INDEX, LEGEND AND KEY MAP

CAD Area	X-XX	Area	X-XX	Project No.	18-2260
Checked by	D.P.	Drawn by	D.A.		
Date	AUG 2022	Sheet	XX of XX	Plan No.	GEN-1

SERVICE DATA					
SERVICE	DATE	INIT.	SERVICE	DATE	INIT.
SAN SEWERS			GAS MAINS		
STORM SEWERS			BELL U/G CABLE		
WATERMANS			HYDRO U/G CABLE		
TRANSIT			HYDRO ONE		
PARKS & REC.			CTV		
ONT. CLEAN WATER			COMMUNIC. CABLES		

REVISIONS		
DATE	REVISION	INIT.



General Notes

- All Driveways Are ASPHALT Unless Otherwise Noted
- All Water And Sanitary Service Locations Are Approximate And Must Be Located Accurately In The Field
- All Horizontal And Vertical Bends Are In Degrees
- All Pipes Size In mm
- 20C Existing Water Service, Size In mm
- WS25 Proposed Water Service, Size In mm
- B.M. No. Description Location
- The Contractor Is Responsible For Locating And Protecting All Existing Utilities Prior To And During Construction, Location Of Existing Utilities Approximate Only, To Be Verified In Field By Contractor.

Jacobs

Approved by _____

NOTICE TO CONTRACTOR

48 HOURS PRIOR TO COMMENCING WORK NOTIFY THE FOLLOWING

THE REGIONAL MUNICIPALITY OF PEEL	CABLE TELEVISION/FIBROPTIC PROVIDERS:
CITY OF MISSISSAUGA WORKS DEPT.	BELL CANADA
CITY OF BRAMPTON WORKS DEPT.	ENERSOURCE TELECOM
TOWN OF CALEDON WORKS DEPT.	HYDRO ONE TELECOM
BELL CANADA	ROGERS CABLE
ENBRIDGE INCORPORATED-GAS DISTRIBUTION	ALLSTREAM
ONTARIO MINISTRY OF TRANSPORTATION	PSN (PUBLIC SECTOR NETWORK)
ONTARIO CLEAN WATER AGENCY	FUTUREWAY (FCI BROADBAND)
HYDRO ONE NETWORKS	
ENERSOURCE, HYDRO MISSISSAUGA	
HYDRO ONE BRAMPTON	

10m 0 10 20 30m 1:500 HORIZONTAL SCALE
2m 0 2 4 6m 1:100 VERTICAL SCALE

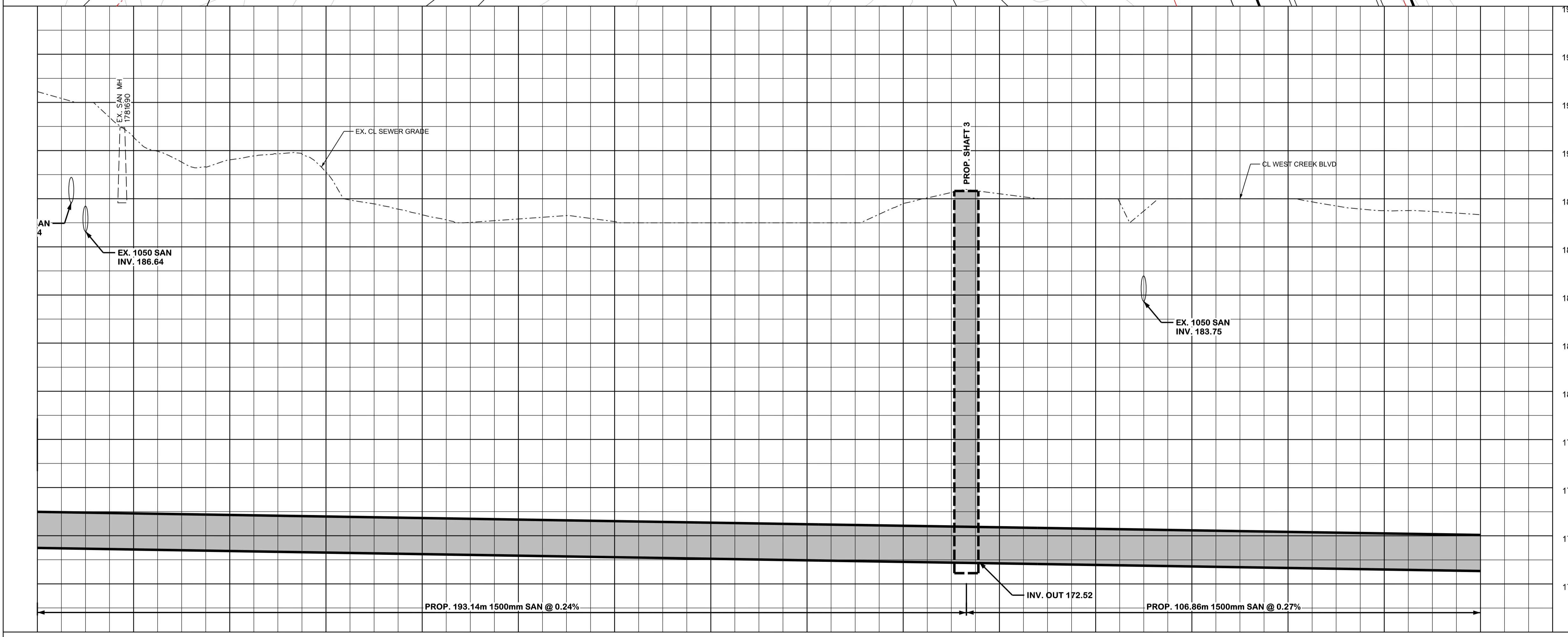
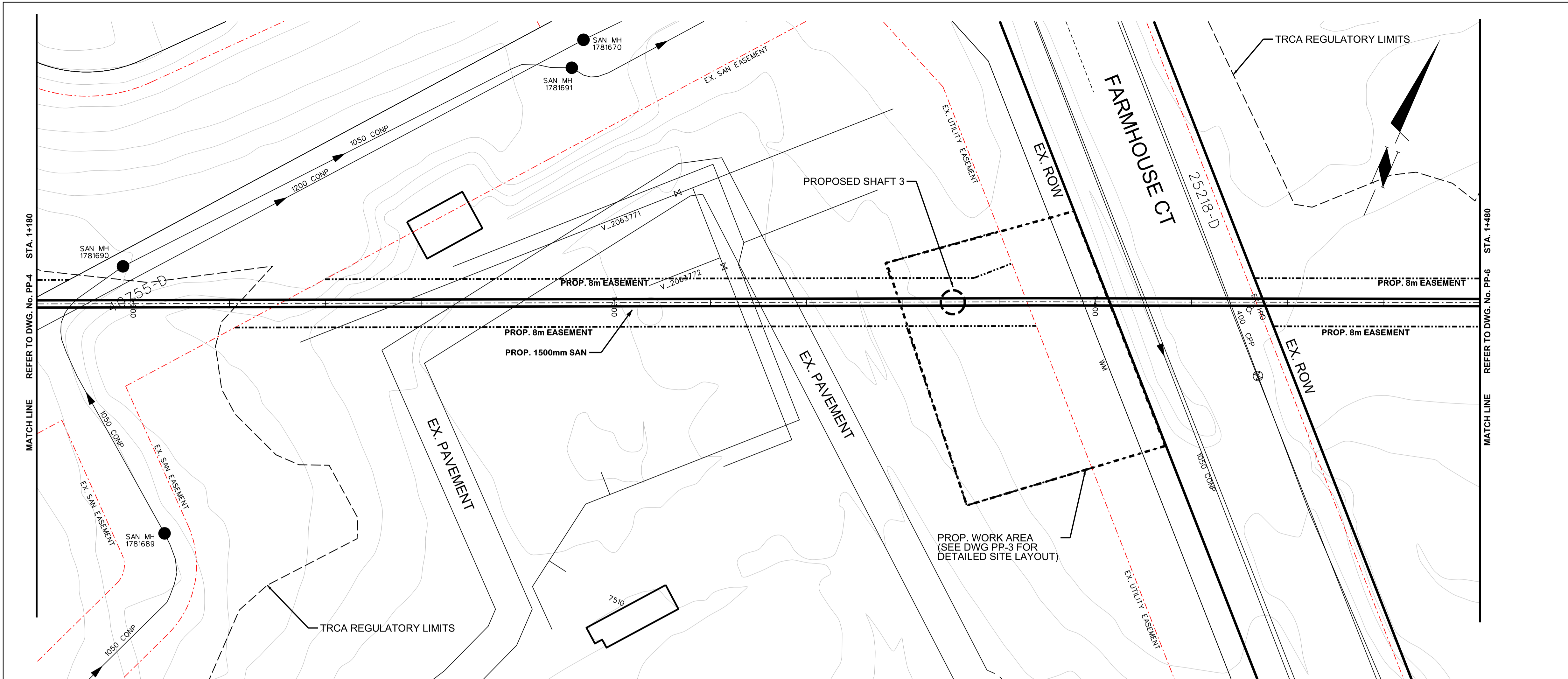
Region of Peel
working with you

ETOBICOKE CREEK TRUNK SEWER
FROM KENNEDY ROAD TO DERRY ROAD E
PROP. 1500mm SANITARY SEWER

STA. 0+280	0+300	0+320	0+340	0+360	0+380	0+400	0+420	0+440	0+460	0+480	0+500	0+520	0+540	0+560	0+580	INV. EL. OF SAN.	CAD Area	X-XX	Area	X-XX	Project No.
																193.14	193.08	193.00	193.00	193.00	18-2260
																192.98	192.65	192.32	191.48	191.00	192.55
																192.76	192.74	192.86	193.60	EX. ROAD ELEV.	Checked by D.P., Drawn by G.H., Date AUG 2022, Sheet XX of XX, Plan No. PP-2

SERVICE DATA					
SERVICE	DATE	INIT.	SERVICE	DATE	INIT.
SAN SEWERS			GAS MAINS		
STORM SEWERS			BELL U/G CABLE		
WATERMANS			HYDRO U/G CABLE		
TRANSIT			HYDRO ONE		
PARKS & REC.			CTV		
ONT. CLEAN WATER			COMMUNIC. CABLES		

REVISIONS		
DATE	DETAILS	INIT.
REV1 DATE	REVISION ISSUE1	D.P.



General Notes

- All Driveways Are ASPHALT Unless Otherwise Noted
- All Water And Sanitary Service Locations Are Approximate And Must Be Located Accurately In The Field
- All Horizontal And Vertical Bends Are In Degrees
- All Pipes Size In mm
- 20C Existing Water Service, Size In mm
- WS25 Proposed Water Service, Size In mm
- B.M. No. Description Elev.

The Contractor Is Responsible For Locating And Protecting All Existing Utilities Prior To And During Construction, Location Of Existing Utilities Approximate Only, To Be Verified In Field By Contractor.

NOTICE TO CONTRACTOR

48 HOURS PRIOR TO COMMENCING WORK NOTIFY THE FOLLOWING

THE REGIONAL MUNICIPALITY OF PEEL	CABLE TELEVISION/FIBROPTIC PROVIDERS:
CITY OF MISSISSAUGA WORKS DEPT.	BELL CANADA
CITY OF BRAMPTON WORKS DEPT.	ENERSOURCE TELECOM
TOWN OF CALEDON WORKS DEPT.	HYDRO ONE TELECOM
BELL CANADA	ROGERS CABLE
ENBRIDGE INCORPORATED-GAS DISTRIBUTION	ALLSTREAM
ONTARIO MINISTRY OF TRANSPORTATION	PSN (PUBLIC SECTOR NETWORK)
ONTARIO CLEAN WATER AGENCY	FUTUREWAY (FCI BROADBAND)
HYDRO ONE NETWORKS	
ENERSOURCE, HYDRO MISSISSAUGA	
HYDRO ONE BRAMPTON	

ETOBICOKE CREEK TRUNK SEWER

FROM KENNEDY ROAD TO DERRY ROAD E

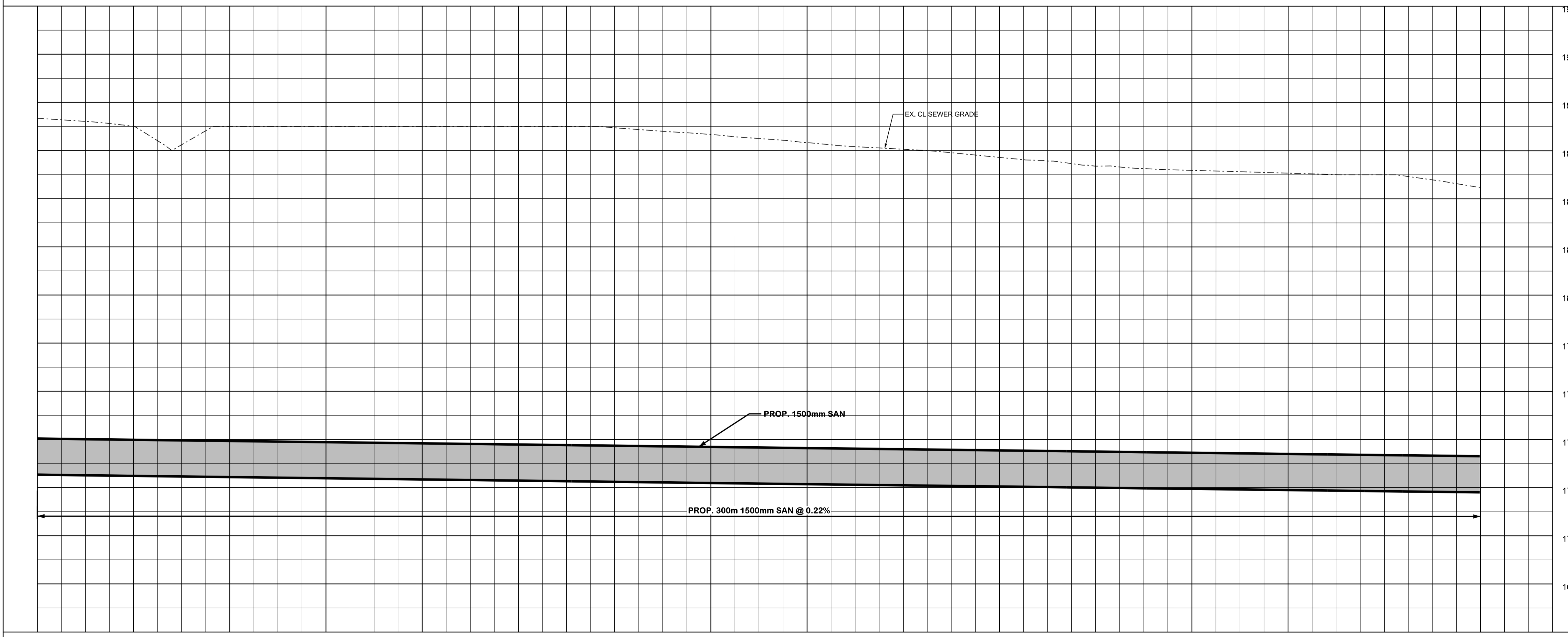
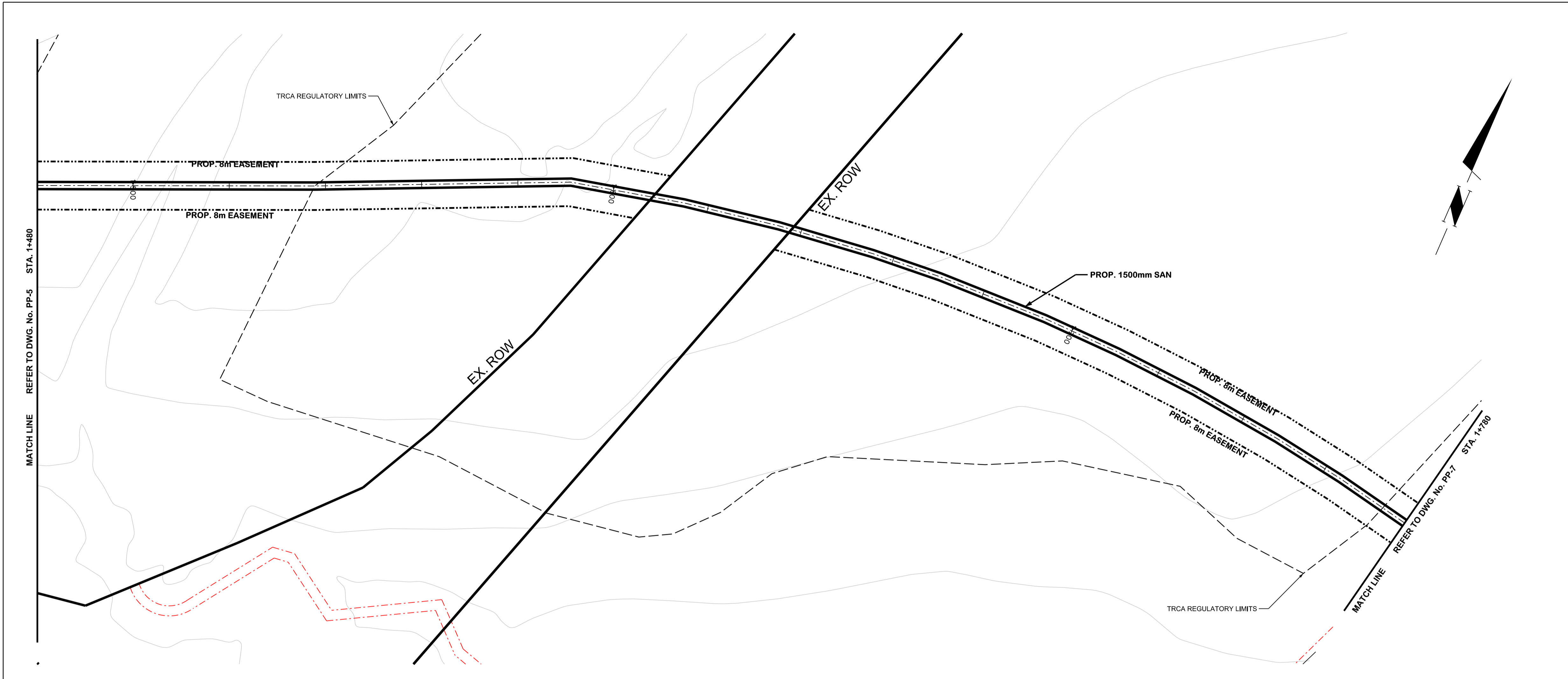
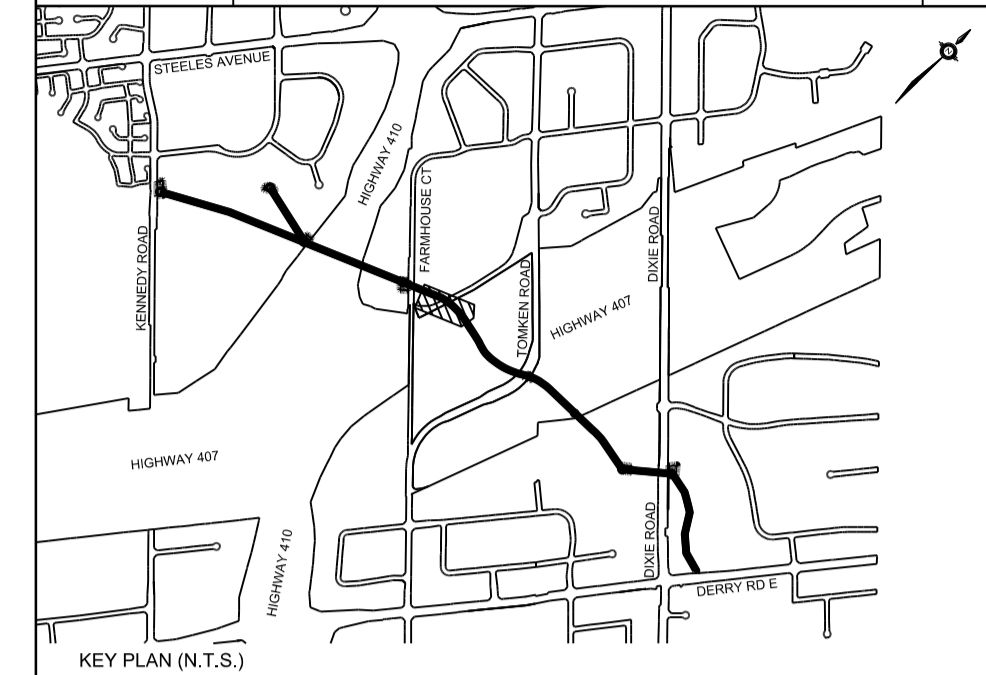
PROP. 1500mm SANITARY SEWER

STA. 1+180	1+200	1+220	1+240	1+260	1+280	1+300	1+320	1+340	1+360	1+380	1+400	1+420	1+440	1+460	1+480	INV. EL. OF SAN. EX. ROAD ELEV.	ROAD CHAINAGE
192.45	190.56	189.61	189.10	187.33	187.16	187.05	187.00	187.00	187.80	188.21	188.00	188.00	188.00	187.51	187.34		

STA. 1+180	TO STA. 1+480	Project No.	Sheet
		18-2260	XX of XX

SERVICE DATA					
SERVICE	DATE	INIT.	SERVICE	DATE	INIT.
SAN SEWERS			GAS MAINS		
STORM SEWERS			BELL U/G CABLE		
WATERMANS			HYDRO U/G CABLE		
TRANSIT			HYDRO ONE		
PARKS & REC.			CTV		
ONT. CLEAN WATER			COMMUNIC. CABLES		

REVISIONS			
DATE	REVISION	DETAILS	INIT.
REV1 DATE	REVISION ISSUE1		D.P.



General Notes

All Driveways Are ASPHALT Unless Otherwise Noted
 All Water And Sanitary Service Locations Are Approximate And Must Be Located Accurately In The Field
 All Horizontal And Vertical Bends Are In Degrees
 All Pipes Size In mm
 20C Existing Water Service, Size In mm
 WS25 Proposed Water Service, Size In mm
 B.M. No. Description Location
 Elev.

The Contractor Is Responsible For Locating And Protecting All Existing Utilities Prior To And During Construction. Location Of Existing Utilities Approximate Only. To Be Verified In Field By Contractor.

Jacobs

Approved by _____

NOTICE TO CONTRACTOR

48 HOURS PRIOR TO COMMENCING WORK NOTIFY THE FOLLOWING

THE REGIONAL MUNICIPALITY OF PEEL	CABLE TELEVISION/FIBROPTIC PROVIDERS:
CITY OF MISSISSAUGA WORKS DEPT.	BELL CANADA
CITY OF BRAMPTON WORKS DEPT.	ENERSOURCE TELECOM
TOWN OF CALEDON WORKS DEPT.	HYDRO ONE TELECOM
BELL CANADA	ROGERS CABLE
ENBRIDGE INCORPORATED-GAS DISTRIBUTION	ALLSTREAM
ONTARIO MINISTRY OF TRANSPORTATION	PSN (PUBLIC SECTOR NETWORK)
ONTARIO CLEAN WATER AGENCY	FUTUREWAY (FCI BROADBAND)
HYDRO ONE NETWORKS	
ENERSOURCE, HYDRO MISSISSAUGA	
HYDRO ONE BRAMPTON	

10m 0 10 20 30m 1:500 HORIZONTAL SCALE
 2m 0 2 4 6m 1:100 VERTICAL SCALE

Region of Peel
 working with you

ETOBICOKE CREEK TRUNK SEWER
 FROM KENNEDY ROAD TO DERRY ROAD E
PROP. 1500mm SANITARY SEWER

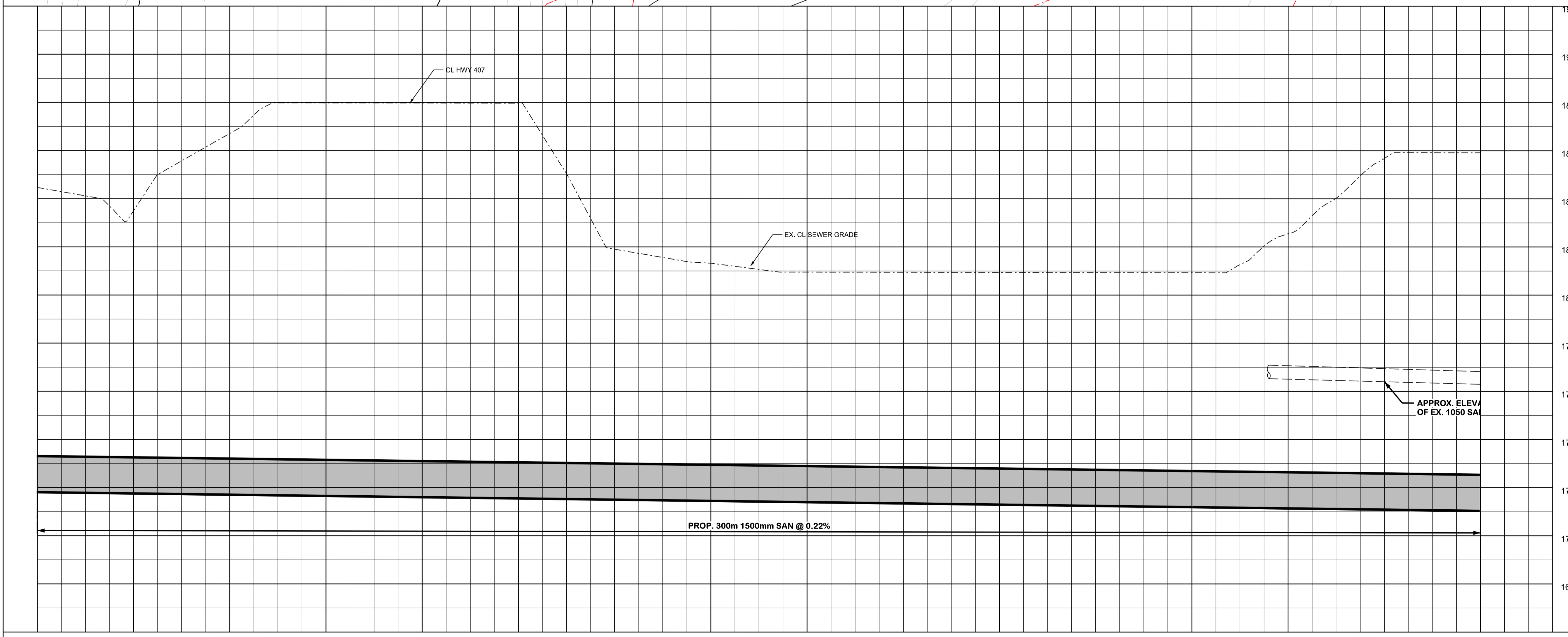
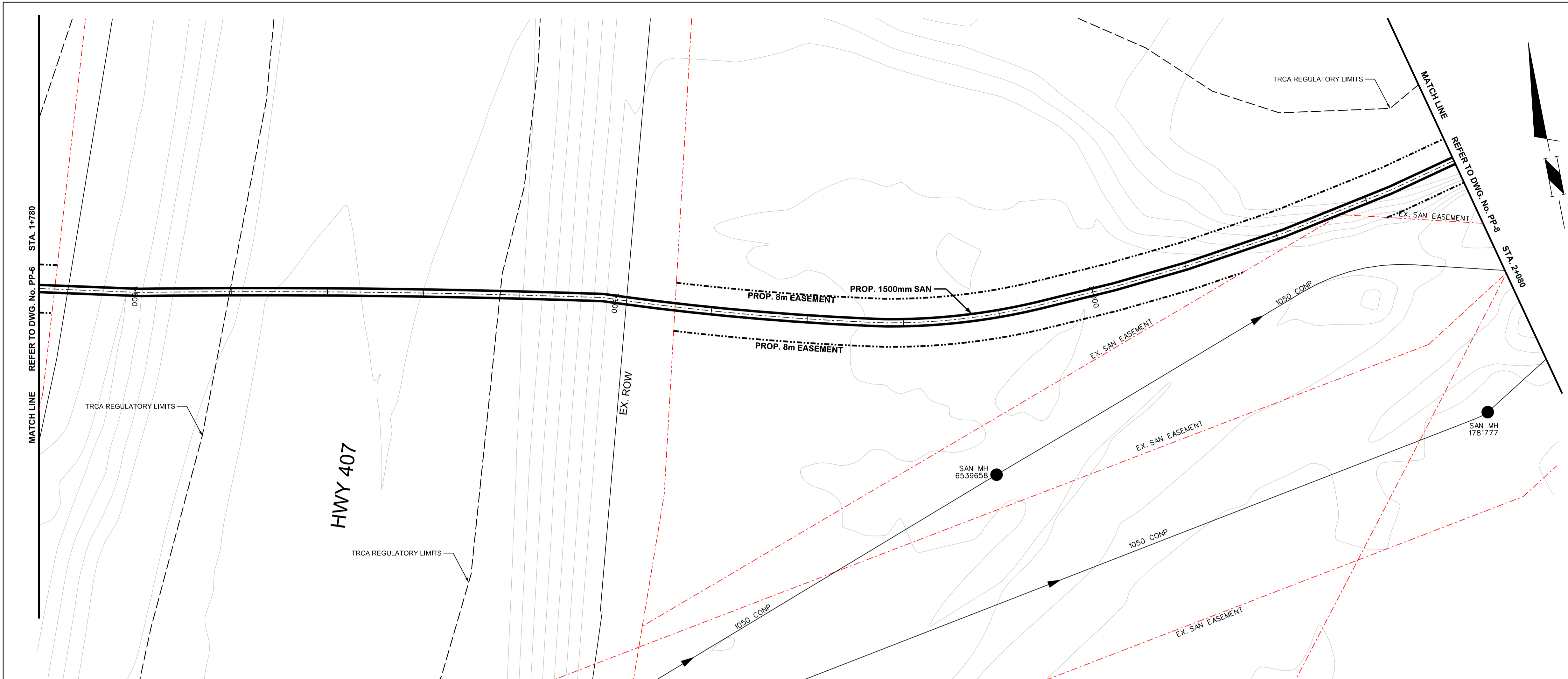
STA. 1+480 TO STA. 1+780

STA.	1+480	1+500	1+520	1+540	1+560	1+580	1+600	1+620	1+640	1+660	1+680	1+700	1+720	1+740	1+760	1+780	INV. EL. OF SAN.	CAD Area	X-XX	Area	X-XX	Project No.
	187.34	187.01	187.00	187.00	187.00	187.00	186.95	186.67	186.33	186.06	185.72	185.35	185.18	185.06	185.00	184.46	EX. ROAD ELEV.	Checked by	D.P.	Drawn by	G.H.	18-2260
	1+480	1+500	1+520	1+540	1+560	1+580	1+600	1+620	1+640	1+660	1+680	1+700	1+720	1+740	1+760	1+780	ROAD CHAINAGE	Date	AUG 2022	Sheet	XX of XX	Plan No.

PP-6

SERVICE DATA					
SERVICE	DATE	INIT.	SERVICE	DATE	INIT.
SAN SEWERS			GAS MAINS		
STORM SEWERS			BELL U/G CABLE		
WATERMANS			HYDRO U/G CABLE		
TRANSIT			HYDRO ONE		
PARKS & REC.			CTV		
ONT. CLEAN WATER			COMMUNIC. CABLES		

REVISIONS		
DATE	DETAILS	INIT.
REV1 DATE	REVISION ISSUE1	D.P.



General Notes

- All Driveways Are ASPHALT Unless Otherwise Noted
- All Water And Sanitary Service Locations Are Approximate And Must Be Located Accurately In The Field
- All Horizontal And Vertical Bends Are In Degrees
- All Pipes Size In mm
- 20C Existing Water Service, Size In mm
- WS25 Proposed Water Service, Size In mm
- B.M. No. Description Elev.
- The Contractor Is Responsible For Locating And Protecting All Existing Utilities Prior To And During Construction, Location Of Existing Utilities Approximate Only, To Be Verified In Field By Contractor.

Jacobs

Approved by _____

NOTICE TO CONTRACTOR

48 HOURS PRIOR TO COMMENCING WORK NOTIFY THE FOLLOWING

THE REGIONAL MUNICIPALITY OF PEEL	CABLE TELEVISION/FIBROPTIC PROVIDERS:
CITY OF MISSISSAUGA WORKS DEPT.	BELL CANADA
CITY OF BRAMPTON WORKS DEPT.	ENERSOURCE TELECOM
TOWN OF CALEDON WORKS DEPT.	HYDRO ONE TELECOM
BELL CANADA	ROGERS CABLE
ENBRIDGE INCORPORATED-GAS DISTRIBUTION	ALLSTREAM
ONTARIO MINISTRY OF TRANSPORTATION	PSN (PUBLIC SECTOR NETWORK)
ONTARIO CLEAN WATER AGENCY	FUTUREWAY (FCI BROADBAND)
HYDRO ONE NETWORKS	
ENERSOURCE, HYDRO MISSISSAUGA	
HYDRO ONE BRAMPTON	

10m 0 10 20 30m 1:500 HORIZONTAL SCALE
2m 0 2 4 6m 1:100 VERTICAL SCALE

Region of Peel
working with you

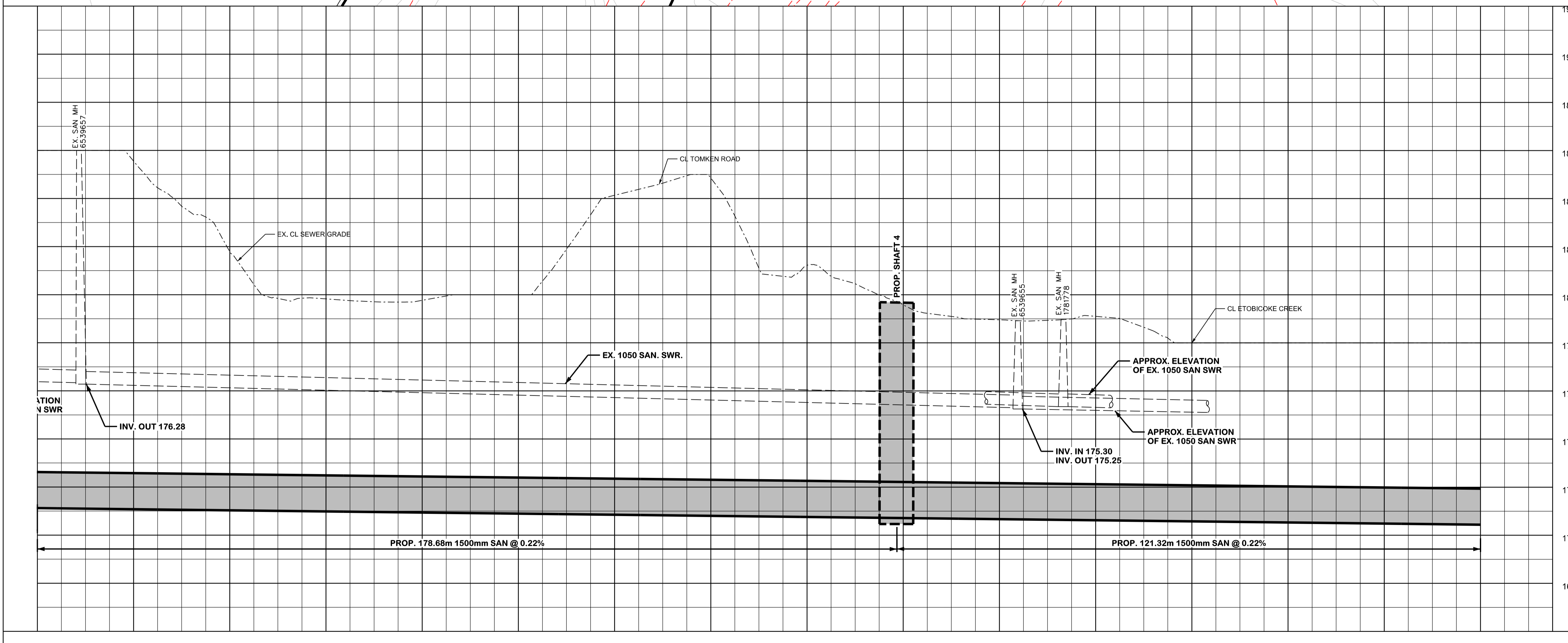
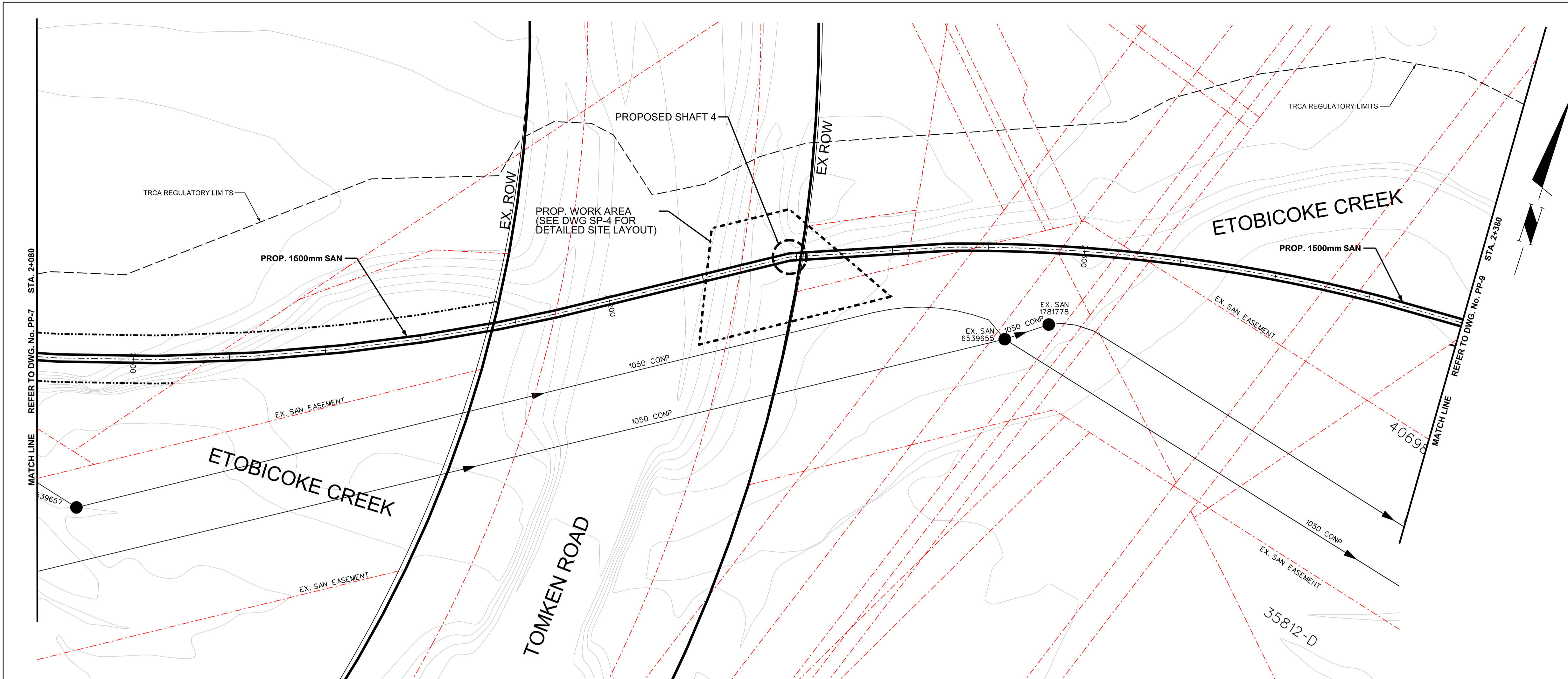
ETOBICOKE CREEK TRUNK SEWER
FROM KENNEDY ROAD TO DERRY ROAD E
PROP. 1500mm SANITARY SEWER

STA. 1+780	1+800	1+820	1+840	1+860	1+880	1+900	1+920	1+940	1+960	1+980	2+000	2+020	2+040	2+060	2+080	INV. EL. OF SAN.	EX. ROAD ELEV.	ROAD CHAINAGE
184.46	183.54	186.74	188.00	188.00	188.00	181.94	181.36	181.00	181.00	181.00	181.00	181.00	182.63	185.77	186.00			

STA. 1+780	TO STA. 2+080
CAD Area X-XX	Area X-XX
Checked by D.P.	Drawn by G.H.
Date AUG 2022	Sheet XX of XX
Project No. 18-2260	Plan No. PP-7

SERVICE DATA					
SERVICE	DATE	INIT.	SERVICE	DATE	INIT.
SAN SEWERS			GAS MAINS		
STORM SEWERS			BELL U/G CABLE		
WATERMANS			HYDRO U/G CABLE		
TRANSIT			HYDRO ONE		
PARKS & REC.			CTV		
ONT. CLEAN WATER			COMMUNIC. CABLES		

REVISIONS		
DATE	DETAILS	INIT.
REV1 DATE	REVISION ISSUE1	D.P.



General Notes

- All Driveways Are ASPHALT Unless Otherwise Noted
- All Water And Sanitary Service Locations Are Approximate And Must Be Located Accurately In The Field
- All Horizontal And Vertical Bends Are In Degrees
- All Pipes Size In mm
- 20C Existing Water Service, Size In mm
- WS25 Proposed Water Service, Size In mm
- B.M. No. Description Elev.
- The Contractor Is Responsible For Locating And Protecting All Existing Utilities Prior To And During Construction, Location Of Existing Utilities Approximate Only, To Be Verified In Field By Contractor.

Jacobs

Approved by _____

NOTICE TO CONTRACTOR

48 HOURS PRIOR TO COMMENCING WORK NOTIFY THE FOLLOWING

THE REGIONAL MUNICIPALITY OF PEEL CITY OF MISSISSAUGA WORKS DEPT. CITY OF BRAMPTON WORKS DEPT. TOWN OF CALEDON WORKS DEPT. BELL CANADA ENBRIDGE INCORPORATED-GAS DISTRIBUTION ONTARIO MINISTRY OF TRANSPORTATION ONTARIO CLEAN WATER AGENCY HYDRO ONE NETWORKS ENERSOURCE, HYDRO MISSISSAUGA HYDRO ONE BRAMPTON	CABLE TELEVISION/FIBROPTIC PROVIDERS: BELL CANADA ENERSOURCE TELECOM HYDRO ONE TELECOM ROGERS CABLE ALLSTREAM PSN (PUBLIC SECTOR NETWORK) FUTUREWAY (FCI BROADBAND)
---	--

10m 0 10 20 30m 1:500 HORIZONTAL SCALE
 2m 0 2 4 6m 1:100 VERTICAL SCALE

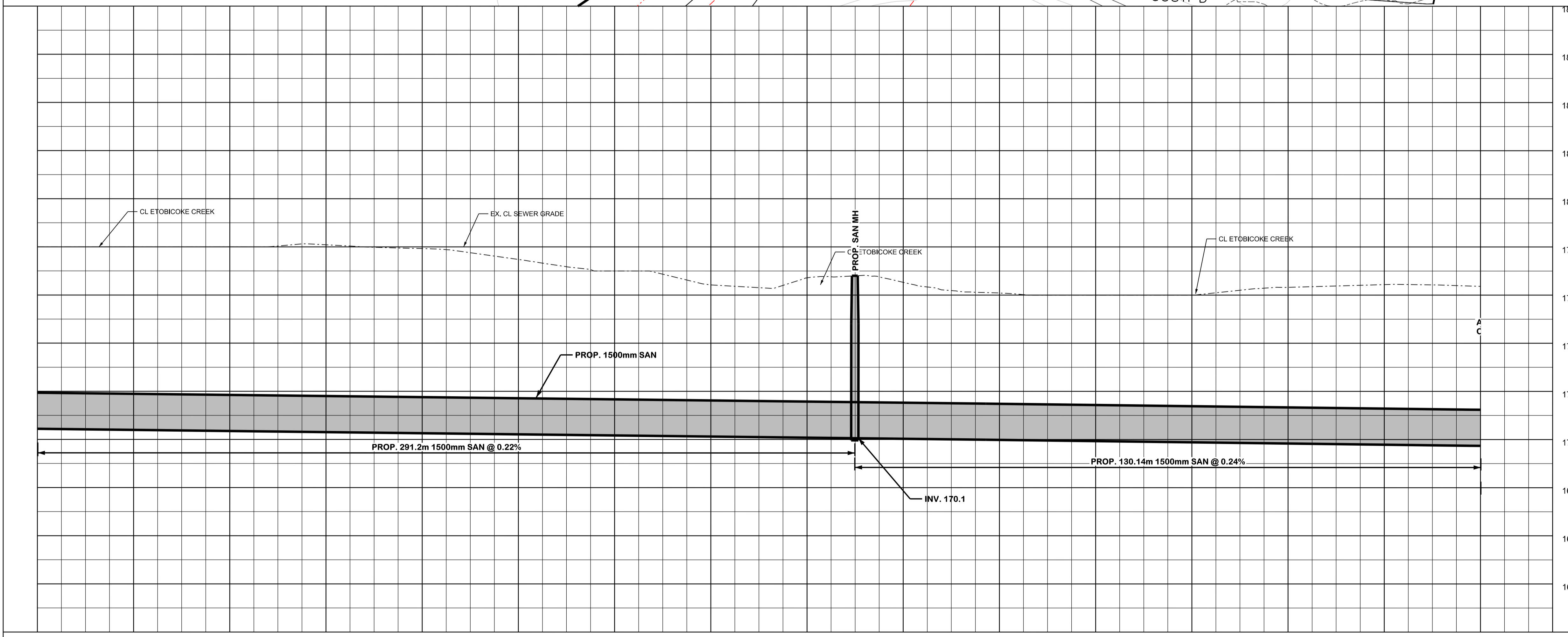
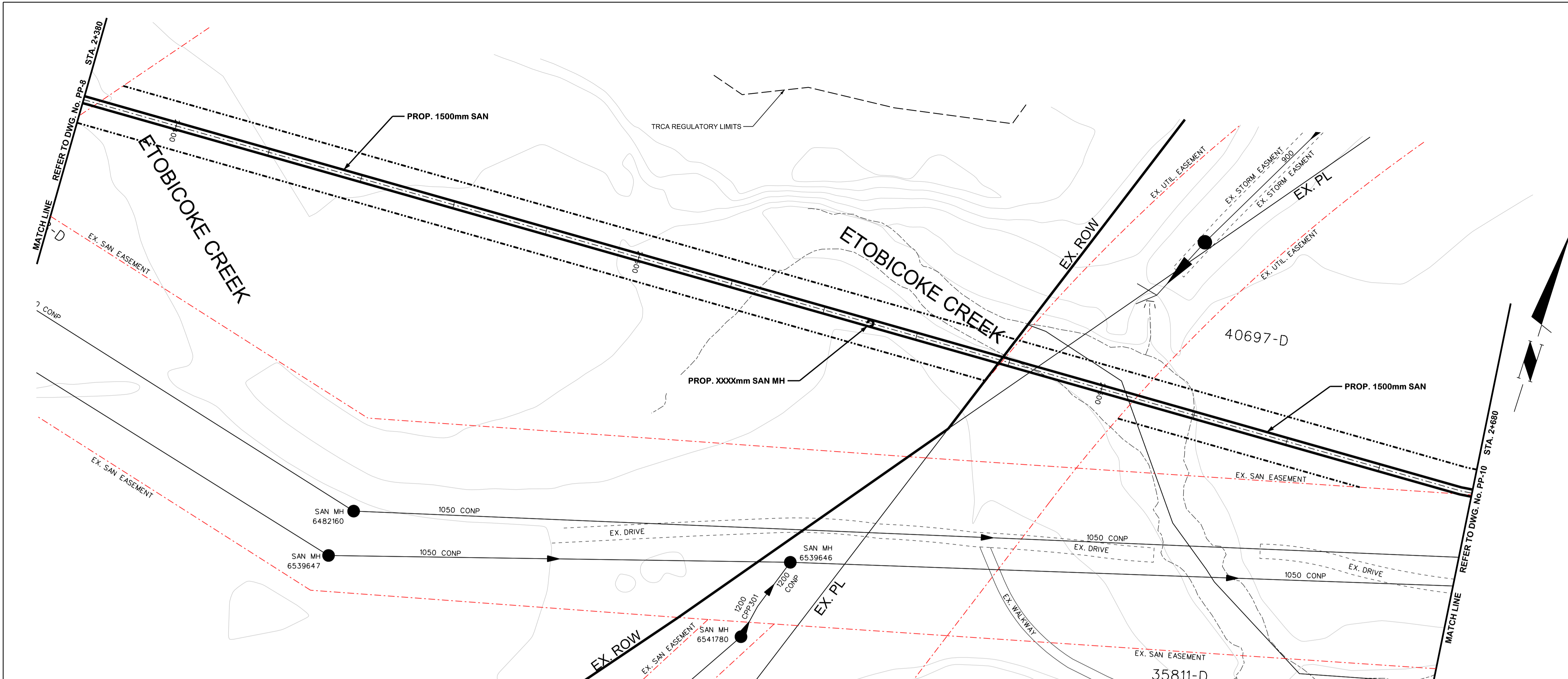
Region of Peel
working with you

ETOBICOKE CREEK TRUNK SEWER
FROM KENNEDY ROAD TO DERRY ROAD E
PROP. 1500mm SANITARY SEWER

STA. 2+080	INV. EL. OF SAN.	CAD Area	X-XX	Area	X-XX	TO STA. 2+380	Project No.												
186.00	185.55	181.79	179.83	179.77	180.00	184.14	184.85	181.23	179.58	178.96	179.10	178.00	178.00	178.00	178.00	178.00	178.00	18-2260	
2+080	2+100	2+120	2+140	2+160	2+180	2+200	2+220	2+240	2+260	2+280	2+300	2+320	2+340	2+360	2+380	ROAD CHAINAGE	Checked by D.P.	Drawn by G.H.	Project No. 18-2260
Date AUG 2022																Sheet XX of XX	Plan No. PP-8		

SERVICE DATA					
SERVICE	DATE	INIT.	SERVICE	DATE	INIT.
SAN SEWERS			GAS MAINS		
STORM SEWERS			BELL U/G CABLE		
WATERMANS			HYDRO U/G CABLE		
TRANSIT			HYDRO ONE		
PARKS & REC.			CTV		
ONT. CLEAN WATER			COMMUNIC. CABLES		

REVISIONS		
DATE	DETAILS	INIT.
REV1 DATE	REVISION ISSUE1	D.P.



General Notes

- All Driveways Are ASPHALT Unless Otherwise Noted
- All Water And Sanitary Service Locations Are Approximate And Must Be Located Accurately In The Field
- All Horizontal And Vertical Bends Are In Degrees
- All Pipes Size In mm
- 20C Existing Water Service, Size In mm
- WS25 Proposed Water Service, Size In mm
- B.M. No. Description Elev.
- The Contractor Is Responsible For Locating And Protecting All Existing Utilities Prior To And During Construction, Location Of Existing Utilities Approximate Only, To Be Verified In Field By Contractor.

Jacobs

Approved by _____

NOTICE TO CONTRACTOR

48 HOURS PRIOR TO COMMENCING WORK NOTIFY THE FOLLOWING

THE REGIONAL MUNICIPALITY OF PEEL	CABLE TELEVISION/FIBROPTIC PROVIDERS:
CITY OF MISSISSAUGA WORKS DEPT.	BELL CANADA
CITY OF BRAMPTON WORKS DEPT.	ENERSOURCE TELECOM
TOWN OF CALEDON WORKS DEPT.	HYDRO ONE TELECOM
BELL CANADA	ROGERS CABLE
ENBRIDGE INCORPORATED-GAS DISTRIBUTION	ALLSTREAM
ONTARIO MINISTRY OF TRANSPORTATION	PSN (PUBLIC SECTOR NETWORK)
ONTARIO CLEAN WATER AGENCY	FUTUREWAY (FCI BROADBAND)
HYDRO ONE NETWORKS	
ENERSOURCE, HYDRO MISSISSAUGA	
HYDRO ONE BRAMPTON	

10m 0 10 20 30m 1:500 HORIZONTAL SCALE
2m 0 2 4 6m 1:100 VERTICAL SCALE

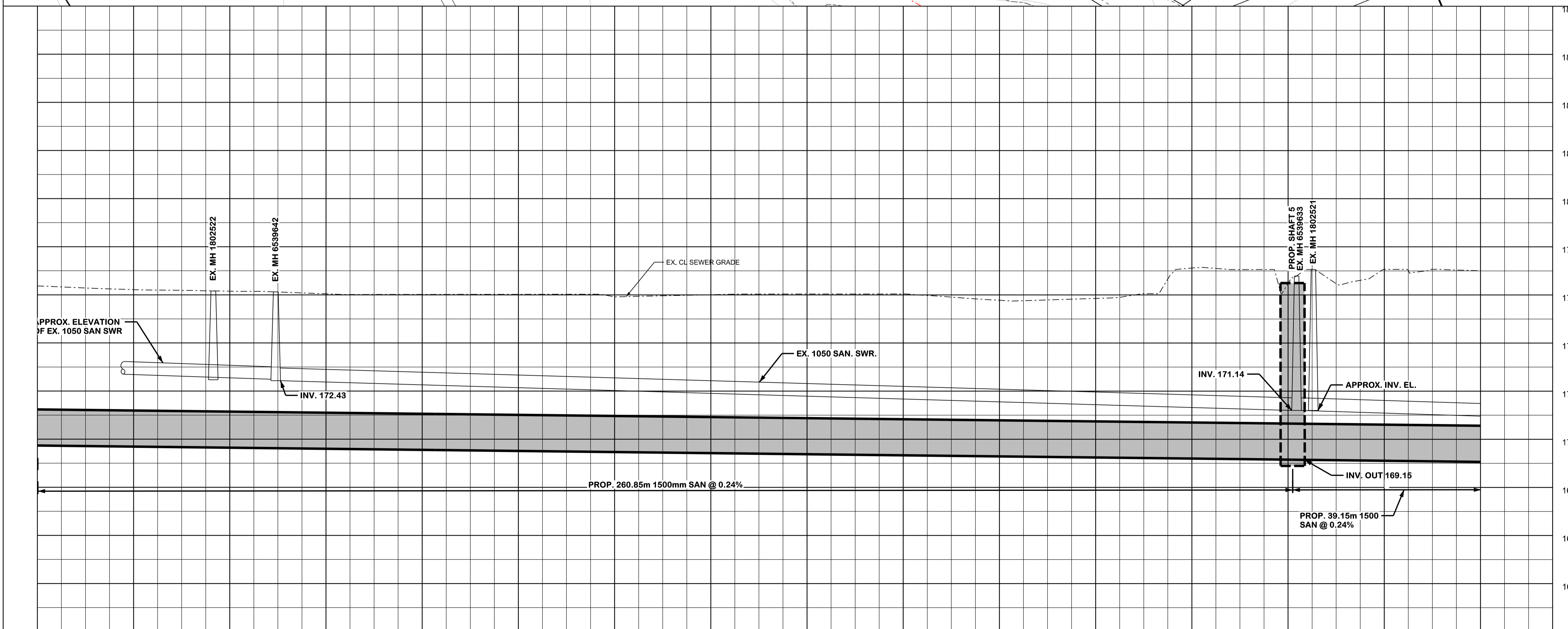
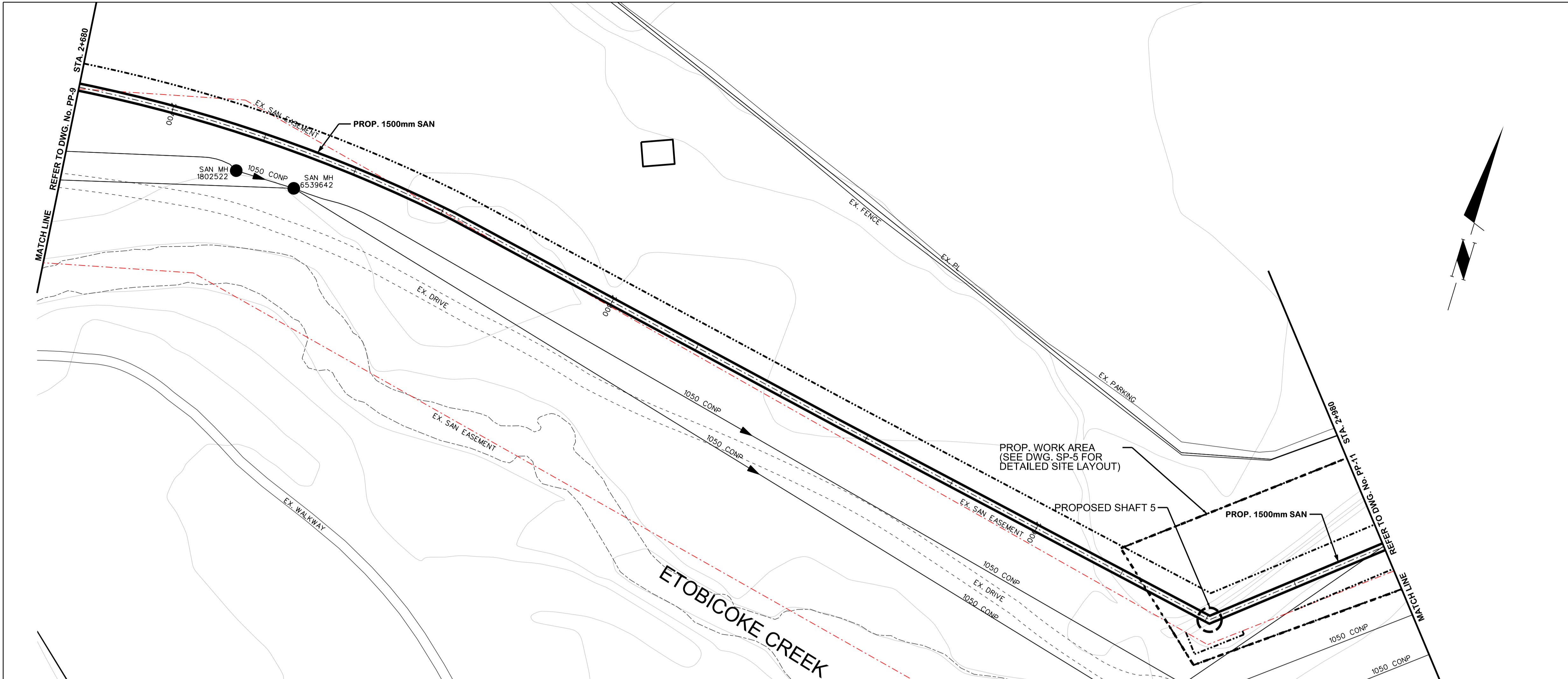
Region of Peel
working with you

ETOBICOKE CREEK TRUNK SEWER
FROM KENNEDY ROAD TO DERRY ROAD E
PROP. 1500mm SANITARY SEWER

STA. 2+380	INV. EL. OF SAN.	CAD Area	X-XX	Area	X-XX	TO STA. 2+680	Project No.										
178.00	178.00	178.00	178.00	178.09	177.93	177.47	177.00	176.42	176.72	176.52	176.08	176.00	176.00	176.32	176.43	18-2260	
2+360	2+380	2+400	2+420	2+440	2+460	2+480	2+500	2+520	2+540	2+560	2+580	2+600	2+620	2+640	2+660	ROAD CHAINAGE	Checked by D.P., Drawn by G.H., Date AUG 2022, Sheet XX of XX, Project No. PP-9

SERVICE DATA					
SERVICE	DATE	INIT.	SERVICE	DATE	INIT.
SAN SEWERS			GAS MAINS		
STORM SEWERS			BELL U/G CABLE		
WATERMANS			HYDRO U/G CABLE		
TRANSIT			HYDRO ONE		
PARKS & REC.			CTV		
ONT. CLEAN WATER			COMMUNIC. CABLES		

REVISIONS		
DATE	DETAILS	INIT.
REV1 DATE	REVISION ISSUE1	D.P.



General Notes

All Driveways Are ASPHALT Unless Otherwise Noted
 All Water And Sanitary Service Locations Are Approximate And Must Be Located Accurately In The Field
 All Horizontal And Vertical Bends Are In Degrees
 All Pipes Size In mm
 20C Existing Water Service, Size In mm
 WS25 Proposed Water Service, Size In mm
 B.M. No. Elev.
 Description
 Location
 The Contractor Is Responsible For Locating And Protecting All Existing Utilities Prior To And During Construction, Location Of Existing Utilities Approximate Only, To Be Verified In Field By Contractor.

Jacobs

Approved by _____

NOTICE TO CONTRACTOR

48 HOURS PRIOR TO COMMENCING WORK NOTIFY THE FOLLOWING

THE REGIONAL MUNICIPALITY OF PEEL	CABLE TELEVISION/FIBROPTIC PROVIDERS:
CITY OF MISSISSAUGA WORKS DEPT.	BELL CANADA
CITY OF BRAMPTON WORKS DEPT.	ENERSOURCE TELECOM
TOWN OF CALEDON WORKS DEPT.	HYDRO ONE TELECOM
BELL CANADA	ROGERS CABLE
ENBRIDGE INCORPORATED-GAS DISTRIBUTION	ALLSTREAM
ONTARIO MINISTRY OF TRANSPORTATION	PSN (PUBLIC SECTOR NETWORK)
ONTARIO CLEAN WATER AGENCY	FUTUREWAY (FCI BROADBAND)
HYDRO ONE NETWORKS	
ENERSOURCE, HYDRO MISSISSAUGA	
HYDRO ONE BRAMPTON	

10m 0 10 20 30m 1:500 HORIZONTAL SCALE
 2m 0 2 4 6m 1:100 VERTICAL SCALE

Region of Peel
 working with you

ETOBICOKE CREEK TRUNK SEWER
 FROM KENNEDY ROAD TO DERRY ROAD E
PROP. 1500mm SANITARY SEWER

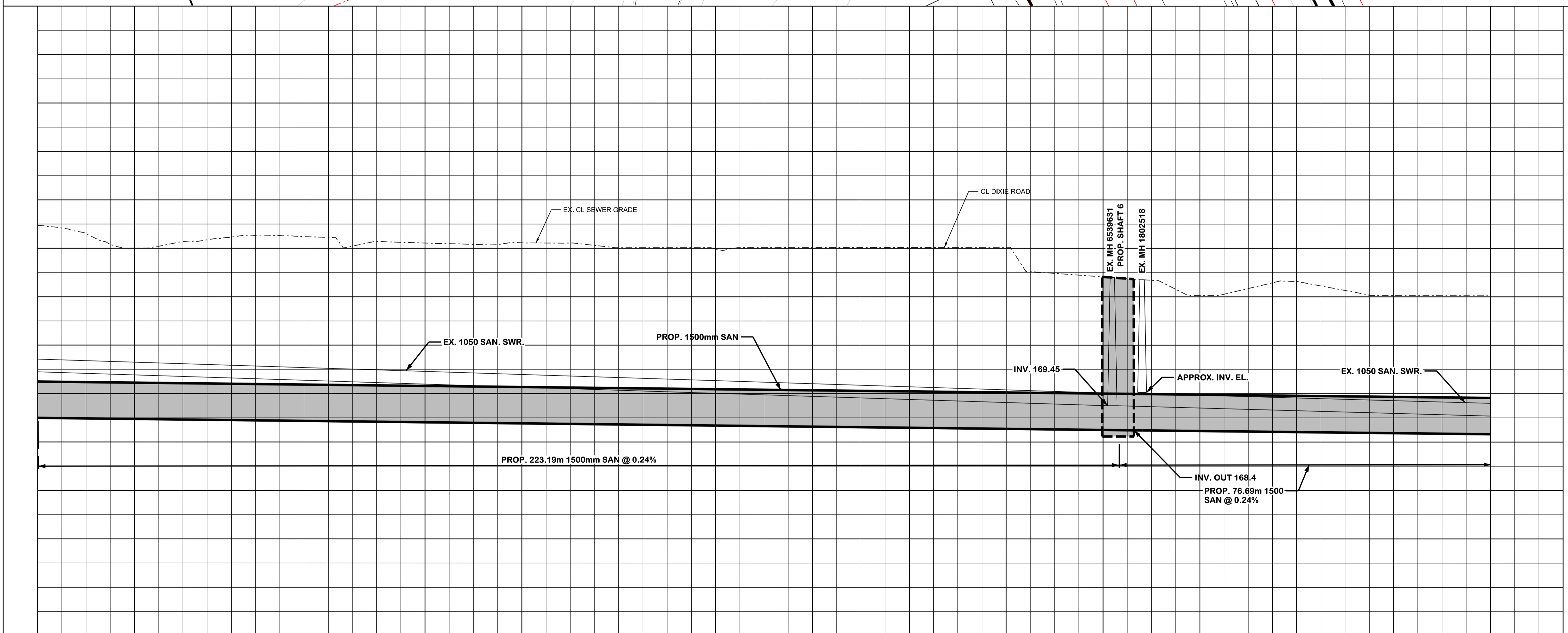
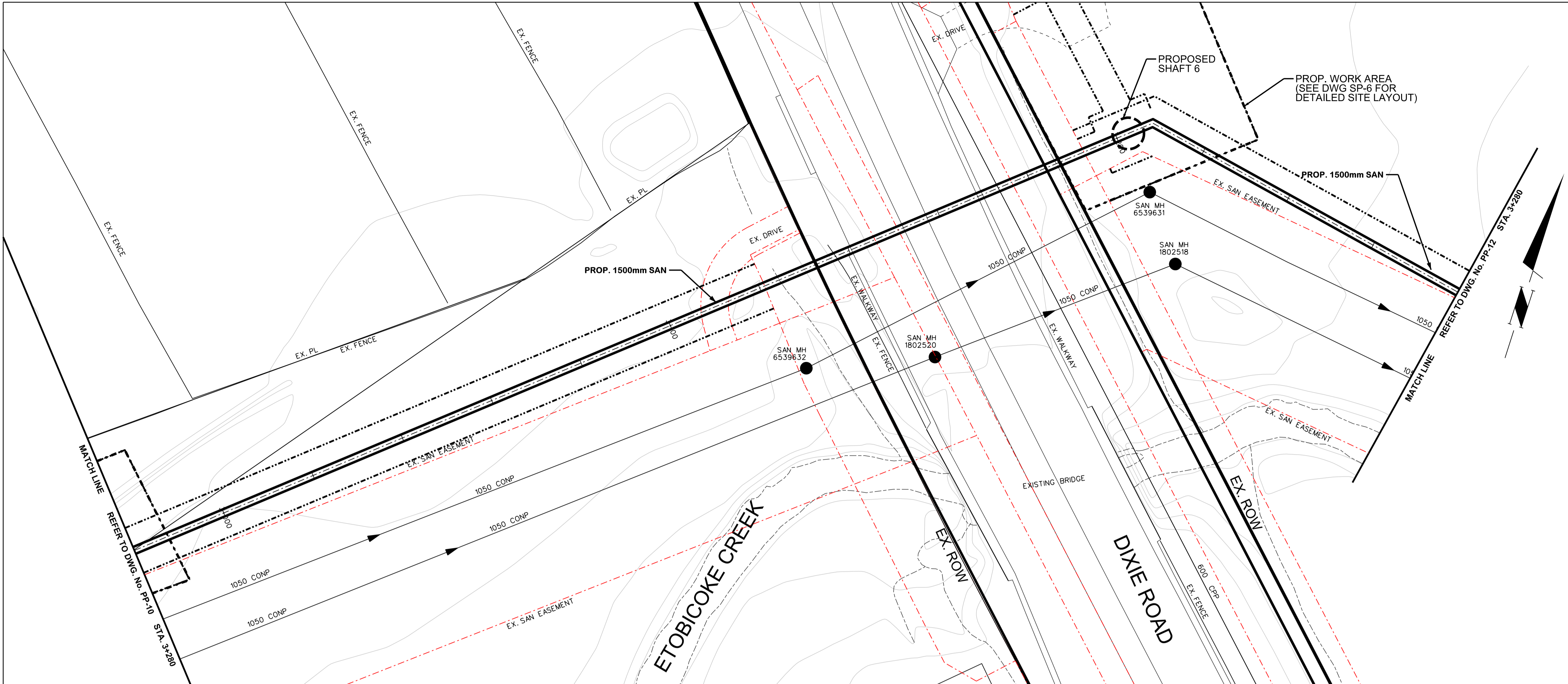
STA. 2+680	TO STA. 2+980	INV. EL. OF SAN.	CAD Area	X-XX	Area	X-XX	Project No.
176.37	176.21	176.14	176.03	176.00	176.00	175.89	175.98
176.00	176.00	175.73	175.81	177.06	176.44	177.00	176.94
2+680	2+700	2+720	2+740	2+760	2+780	2+800	2+820
2+840	2+860	2+880	2+900	2+920	2+940	2+960	2+980

Checked by D.P. Drawn by G.H. Date AUG 2022 Sheet XX of XX

Project No. 18-2260
 Plan No. PP-10

SERVICE DATA					
SERVICE	DATE	INIT.	SERVICE	DATE	INIT.
SAN SEWERS			GAS MAINS		
STORM SEWERS			BELL U/G CABLE		
WATERMANS			HYDRO U/G CABLE		
TRANSIT			HYDRO ONE		
PARKS & REC.			CTV		
ONT. CLEAN WATER			COMMUNIC. CABLES		

REVISIONS		
DATE	DETAILS	INIT.
REV1 DATE	REVISION ISSUE1	D.P.



General Notes

All Driveways Are ASPHALT Unless Otherwise Noted
 All Water And Sanitary Service Locations Are Approximate And Must Be Located Accurately In The Field
 All Horizontal And Vertical Bends Are In Degrees
 All Pipes Size In mm
 20C Existing Water Service, Size In mm
 WS25 Proposed Water Service, Size In mm
 B.M. No. Description Elev.
 Location

The Contractor Is Responsible For Locating And Protecting All Existing Utilities Prior To And During Construction, Location Of Existing Utilities Approximate Only, To Be Verified In Field By Contractor.

Jacobs

Approved by _____

NOTICE TO CONTRACTOR

48 HOURS PRIOR TO COMMENCING WORK NOTIFY THE FOLLOWING

THE REGIONAL MUNICIPALITY OF PEEL	CABLE TELEVISION/FIBROPTIC PROVIDERS:
CITY OF MISSISSAUGA WORKS DEPT.	BELL CANADA
CITY OF BRAMPTON WORKS DEPT.	ENERSOURCE TELECOM
TOWN OF CALEDON WORKS DEPT.	HYDRO ONE TELECOM
BELL CANADA	ROGERS CABLE
ENBRIDGE INCORPORATED-GAS DISTRIBUTION	ALLSTREAM
ONTARIO MINISTRY OF TRANSPORTATION	PSN (PUBLIC SECTOR NETWORK)
ONTARIO CLEAN WATER AGENCY	FUTUREWAY (FCI BROADBAND)
HYDRO ONE NETWORKS	
ENERSOURCE, HYDRO MISSISSAUGA	
HYDRO ONE BRAMPTON	

10m 0 10 20 30m 1:500 HORIZONTAL SCALE
 2m 0 2 4 6m 1:100 VERTICAL SCALE

Region of Peel
 working with you

ETOBICOKE CREEK TRUNK SEWER
 FROM KENNEDY ROAD TO DERRY ROAD E
PROP. 1500mm SANITARY SEWER

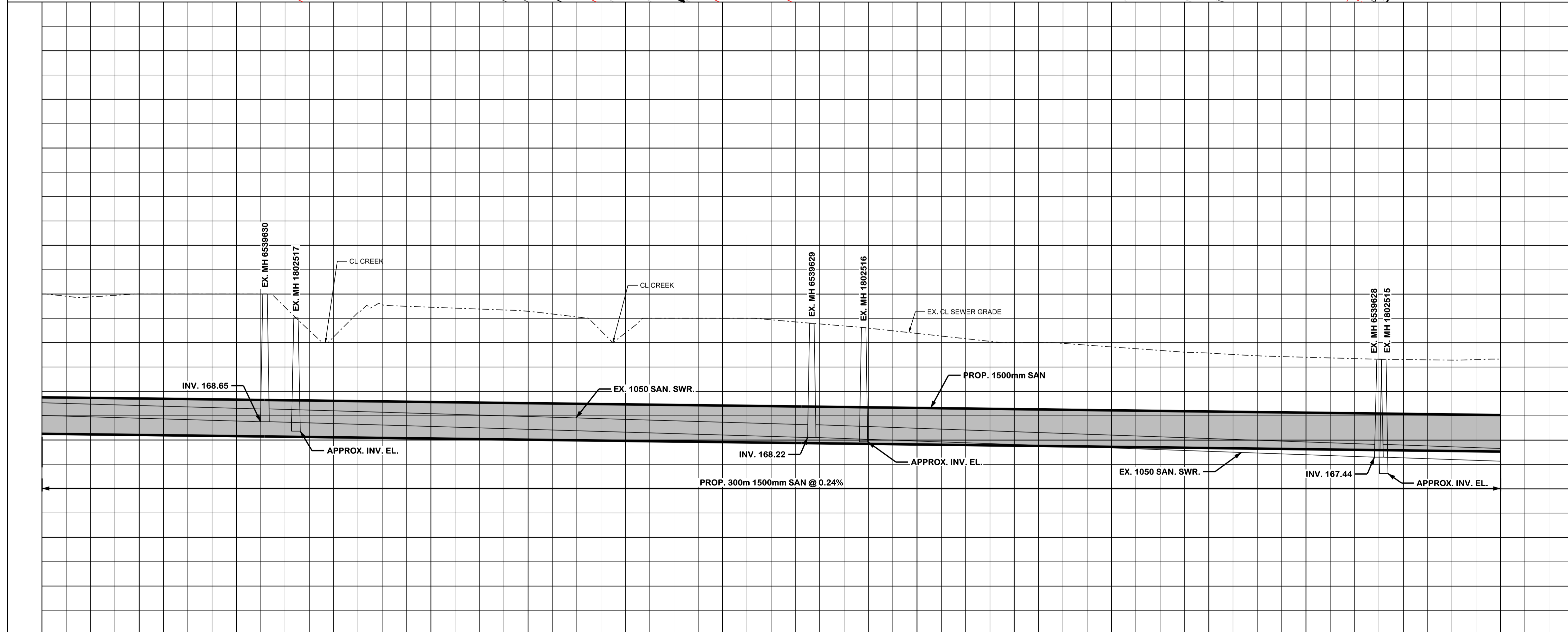
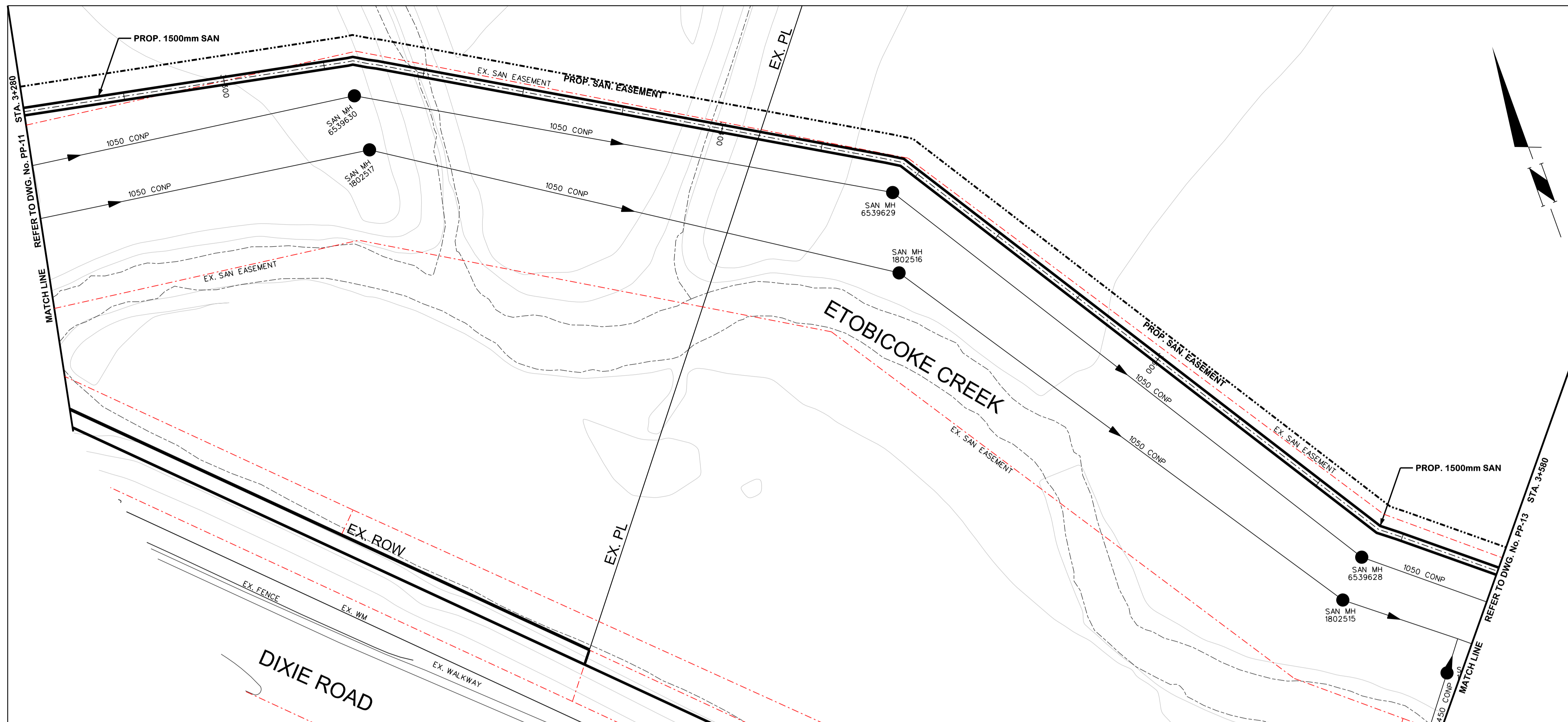
STA. 2+980 TO STA. 3+280

INV. EL. OF SAN.	CAD Area	X-XX	Area	X-XX	Project No.																			
176.94	176.00	176.46	176.44	176.20	176.20	176.00	175.92	176.00	176.00	176.00	176.00	174.77	174.00	174.57	174.00	174.00	174.00	EX. ROAD ELEV.	Checked by	D.P.	Drawn by	G.H.	Project No.	18-2260
2+980	3+000	3+020	3+040	3+060	3+080	3+100	3+120	3+140	3+160	3+180	3+200	3+220	3+240	3+260	3+280	ROAD CHAINAGE	Date	AUG 2022	Sheet	XX of XX	Plan No.	PP-11		

SERVICE DATA					
SERVICE	DATE	INIT.	SERVICE	DATE	INIT.
SAN SEWERS			GAS MAINS		
STORM SEWERS			BELL U/G CABLE		
WATERMANS			HYDRO U/G CABLE		
TRANSIT			HYDRO ONE		
PARKS & REC.			CTV		
ONT. CLEAN WATER			COMMUNIC. CABLES		

REVISIONS		
DATE	DETAILS	INIT.
REV1 DATE	REVISION ISSUE1	D.P.

KEY PLAN (N.T.S.)



General Notes

- All Driveways Are ASPHALT Unless Otherwise Noted
- All Water And Sanitary Service Locations Are Approximate And Must Be Located Accurately In The Field
- All Horizontal And Vertical Bends Are In Degrees
- All Pipes Size In mm
- 20C Existing Water Service, Size In mm
- WS25 Proposed Water Service, Size In mm
- B.M. No. Description Elev.

The Contractor Is Responsible For Locating And Protecting All Existing Utilities Prior To And During Construction, Location Of Existing Utilities Approximate Only, To Be Verified In Field By Contractor.

Jacobs

Approved by _____

NOTICE TO CONTRACTOR

48 HOURS PRIOR TO COMMENCING WORK NOTIFY THE FOLLOWING

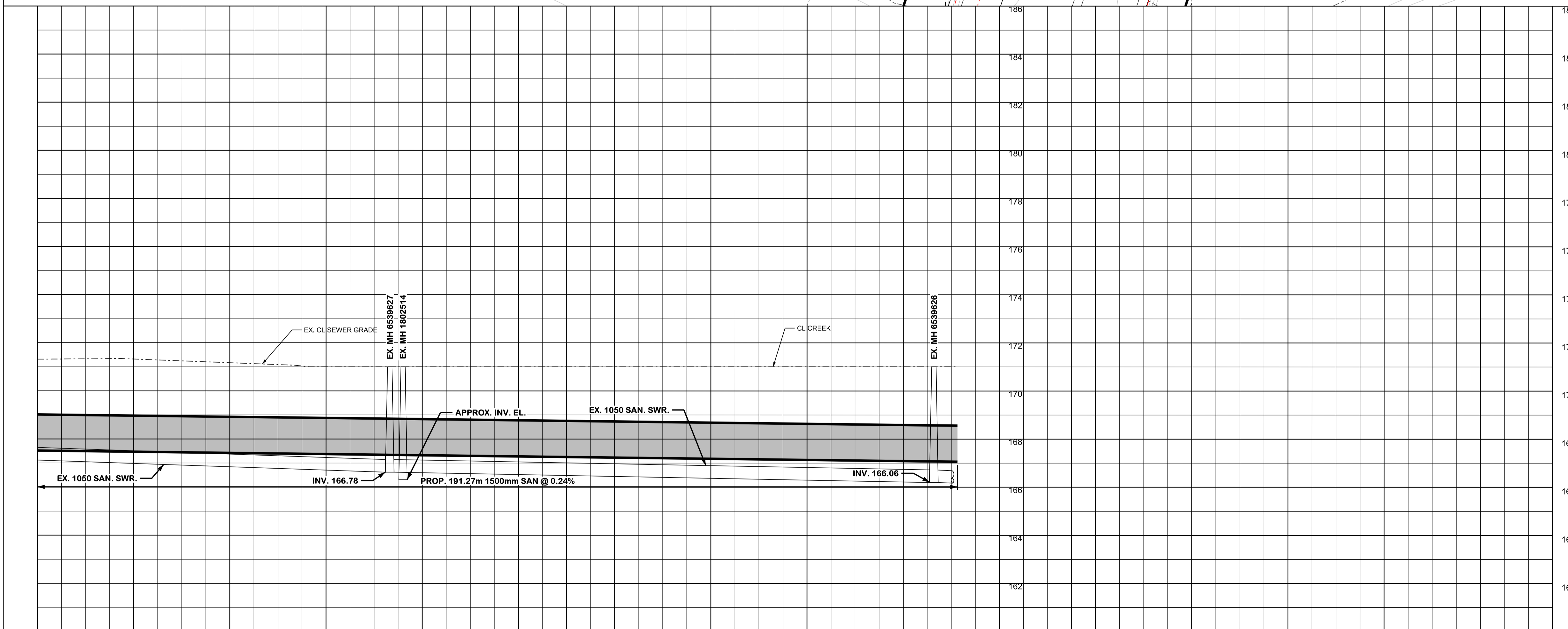
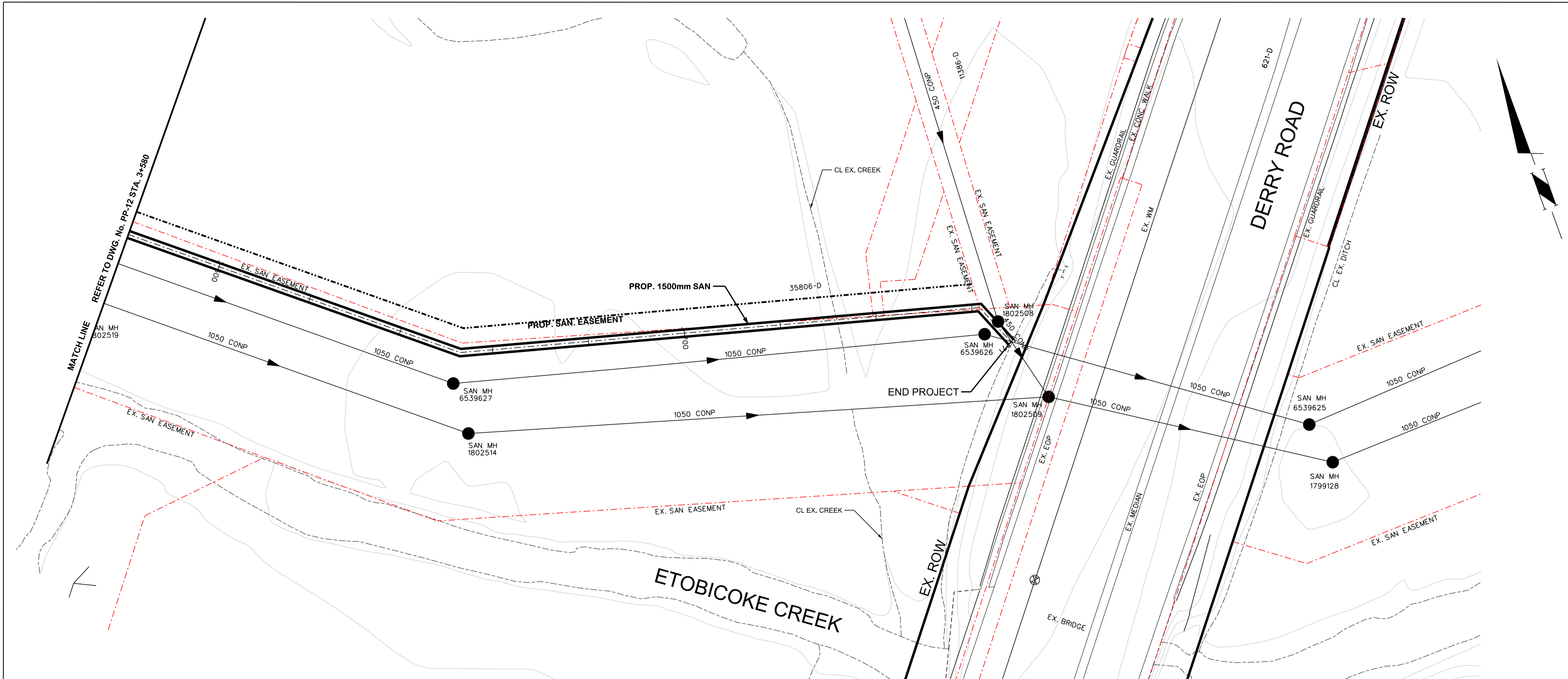
THE REGIONAL MUNICIPALITY OF PEEL	CABLE TELEVISION/FIBROPTIC PROVIDERS:
CITY OF MISSISSAUGA WORKS DEPT.	BELL CANADA
CITY OF BRAMPTON WORKS DEPT.	ENERSOURCE TELECOM
TOWN OF CALEDON WORKS DEPT.	HYDRO ONE TELECOM
BELL CANADA	ROGERS CABLE
ENBRIDGE INCORPORATED-GAS DISTRIBUTION	ALLSTREAM
ONTARIO MINISTRY OF TRANSPORTATION	PSN (PUBLIC SECTOR NETWORK)
ONTARIO CLEAN WATER AGENCY	FUTUREWAY (FCI BROADBAND)
HYDRO ONE NETWORKS	
ENERSOURCE, HYDRO MISSISSAUGA	
HYDRO ONE BRAMPTON	

STA.	INV. EL. OF SAN.	CAD Area	X-XX	Area	X-XX	Project No.
3+280	174.00	174.00	174.00	172.25	173.46	18-2260
3+300	173.29	172.39	173.00	172.77	172.38	
3+320	172.00	171.82	171.57	171.40	171.30	
3+340	171.32	171.32	171.32	171.32	171.32	

DATE	CHECKED BY	DRAWN BY	SHEET	PROJECT NO.
AUG 2022	D.P.	G.H.	XX OF XX	18-2260

SERVICE DATA					
SERVICE	DATE	INIT.	SERVICE	DATE	INIT.
SAN SEWERS			GAS MAINS		
STORM SEWERS			BELL U/G CABLE		
WATERMANS			HYDRO U/G CABLE		
TRANSIT			HYDRO ONE		
PARKS & REC.			CTV		
ONT. CLEAN WATER			COMMUNIC. CABLES		

REVISIONS		
DATE	REVISION	INIT.
REV1 DATE	REVISION ISSUE1	D.P.



General Notes

- All Driveways Are ASPHALT Unless Otherwise Noted
- All Water And Sanitary Service Locations Are Approximate And Must Be Located Accurately In The Field
- All Horizontal And Vertical Bends Are In Degrees
- All Pipes Size In mm
- 20C Existing Water Service, Size In mm
- WS25 Proposed Water Service, Size In mm
- B.M. No. Description Elev.

The Contractor Is Responsible For Locating And Protecting All Existing Utilities Prior To And During Construction. Location Of Existing Utilities Approximate Only, To Be Verified In Field By Contractor.

Jacobs

Approved by _____

NOTICE TO CONTRACTOR

48 HOURS PRIOR TO COMMENCING WORK NOTIFY THE FOLLOWING

THE REGIONAL MUNICIPALITY OF PEEL	CABLE TELEVISION/FIBROPTIC PROVIDERS:
CITY OF MISSISSAUGA WORKS DEPT.	BELL CANADA
CITY OF BRAMPTON WORKS DEPT.	ENERSOURCE TELECOM
TOWN OF CALEDON WORKS DEPT.	HYDRO ONE TELECOM
BELL CANADA	ROGERS CABLE
ENBRIDGE INCORPORATED-GAS DISTRIBUTION	ALLSTREAM
ONTARIO MINISTRY OF TRANSPORTATION	PSN (PUBLIC SECTOR NETWORK)
ONTARIO CLEAN WATER AGENCY	FUTUREWAY (FCI BROADBAND)
HYDRO ONE NETWORKS	
ENERSOURCE, HYDRO MISSISSAUGA	
HYDRO ONE BRAMPTON	

10m 0 10 20 30m 1:500 HORIZONTAL SCALE
2m 0 2 4 6m 1:100 VERTICAL SCALE

Region of Peel
working with you

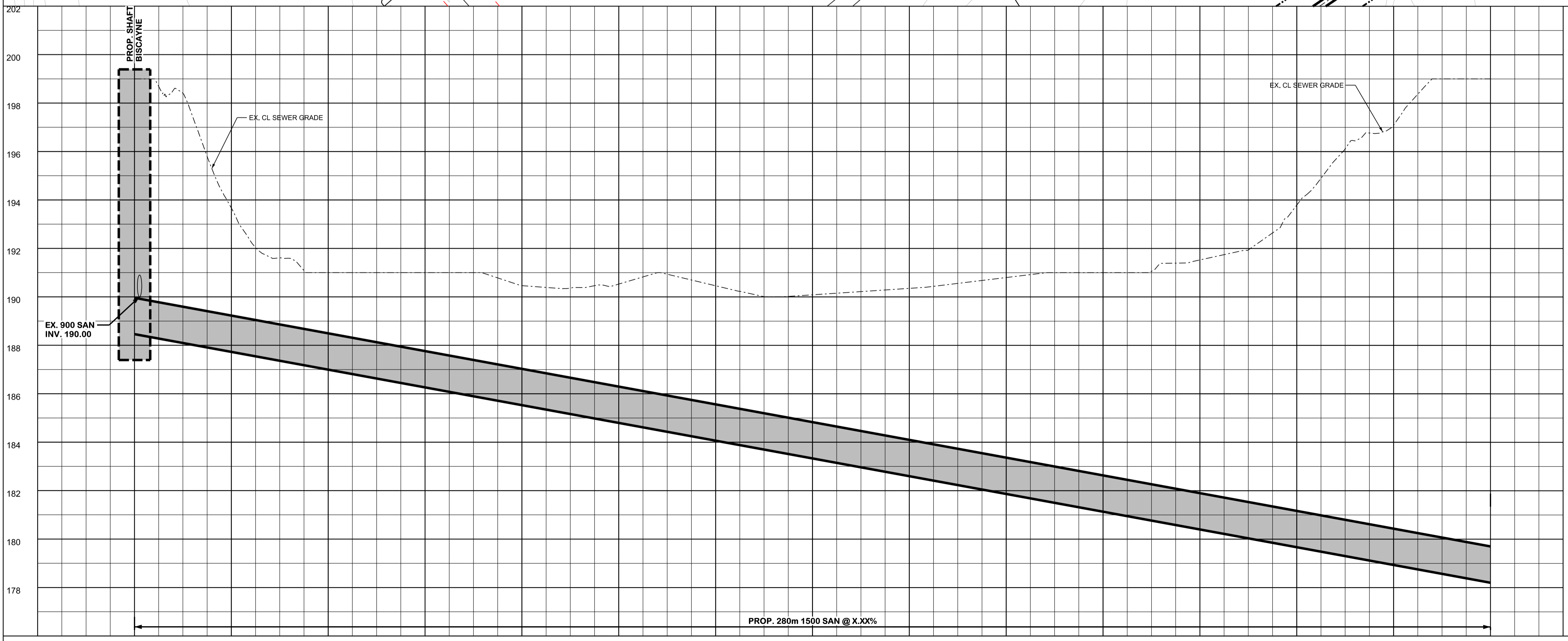
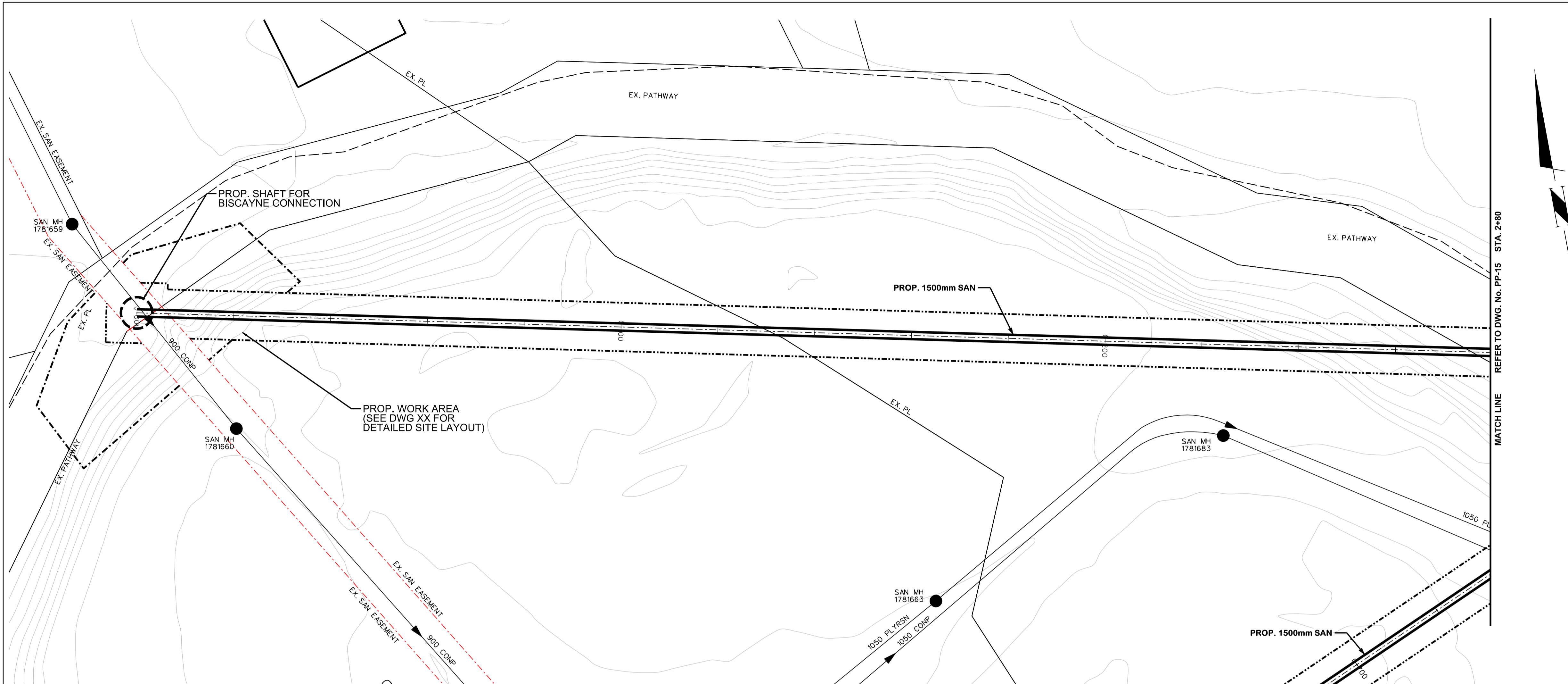
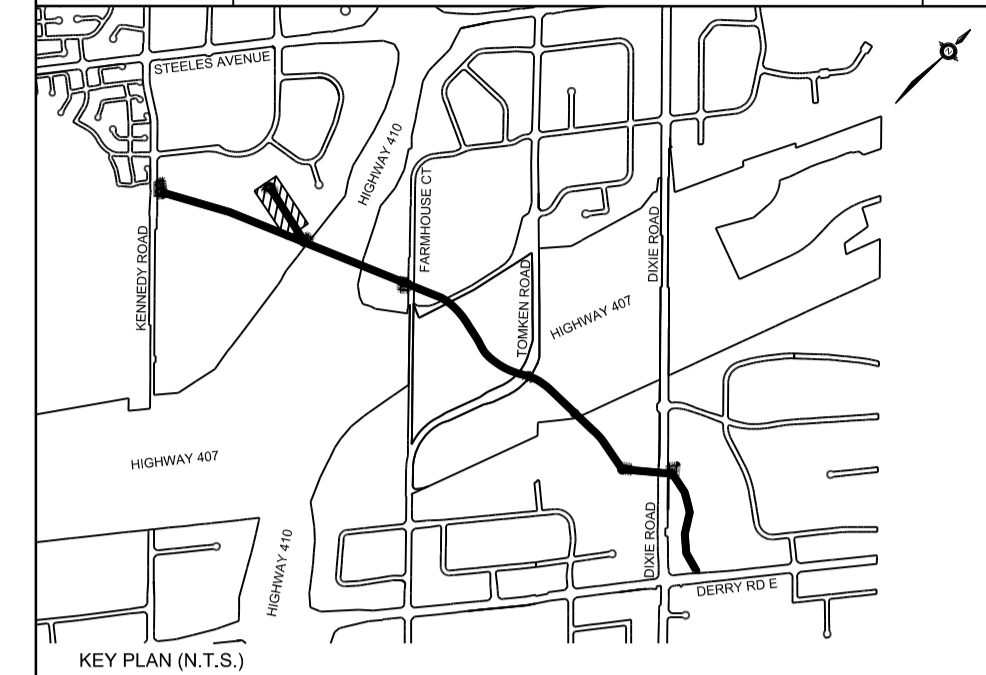
ETOBICOKE CREEK TRUNK SEWER
FROM KENNEDY ROAD TO DERRY ROAD E
PROP. 1500mm SANITARY SEWER

STA. 3+580	INV. EL. OF SAN.	CAD Area	X-XX	Area	X-XX	TO STA. 3+771
171.32	171.32	171.17	171.00	171.00	171.00	171.00
3+580	3+600	3+620	3+640	3+660	3+680	3+700

Checked by	D.P.	Drawn by	G.H.	Project No.	18-2260
Date	AUG 2022	Sheet	XX of XX	Plan No.	PP-13

SERVICE DATA					
SERVICE	DATE	INIT.	SERVICE	DATE	INIT.
SAN SEWERS			GAS MAINS		
STORM SEWERS			BELL U/G CABLE		
WATERMANS			HYDRO U/G CABLE		
TRANSIT			HYDRO ONE		
PARKS & REC.			CTV		
ONT. CLEAN WATER			COMMUNIC. CABLES		

REVISIONS			
DATE	REVISION	DETAILS	INIT.
REV1 DATE	REVISION ISSUE1		D.P.



General Notes

- All Driveways Are ASPHALT Unless Otherwise Noted
- All Water And Sanitary Service Locations Are Approximate And Must Be Located Accurately In The Field
- All Horizontal And Vertical Bends Are In Degrees
- All Pipes Size In mm
- 20C Existing Water Service, Size In mm
- WS25 Proposed Water Service, Size In mm
- B.M. No. Description Location
- The Contractor Is Responsible For Locating And Protecting All Existing Utilities Prior To And During Construction, Location Of Existing Utilities Approximate Only, To Be Verified In Field By Contractor.

Jacobs

Approved by _____

NOTICE TO CONTRACTOR

48 HOURS PRIOR TO COMMENCING WORK NOTIFY THE FOLLOWING

THE REGIONAL MUNICIPALITY OF PEEL	CABLE TELEVISION/FIBROPTIC PROVIDERS:
CITY OF MISSISSAUGA WORKS DEPT.	BELL CANADA
CITY OF BRAMPTON WORKS DEPT.	ENERSOURCE TELECOM
TOWN OF CALEDON WORKS DEPT.	HYDRO ONE TELECOM
BELL CANADA	ROGERS CABLE
ENBRIDGE INCORPORATED-GAS DISTRIBUTION	ALLSTREAM
ONTARIO MINISTRY OF TRANSPORTATION	PSN (PUBLIC SECTOR NETWORK)
ONTARIO CLEAN WATER AGENCY	FUTUREWAY (FCI BROADBAND)
HYDRO ONE NETWORKS	
ENERSOURCE, HYDRO MISSISSAUGA	
HYDRO ONE BRAMPTON	

10m 0 10 20 30m 1:500 HORIZONTAL SCALE
2m 0 2 4 6m 1:100 VERTICAL SCALE

Region of Peel
working with you

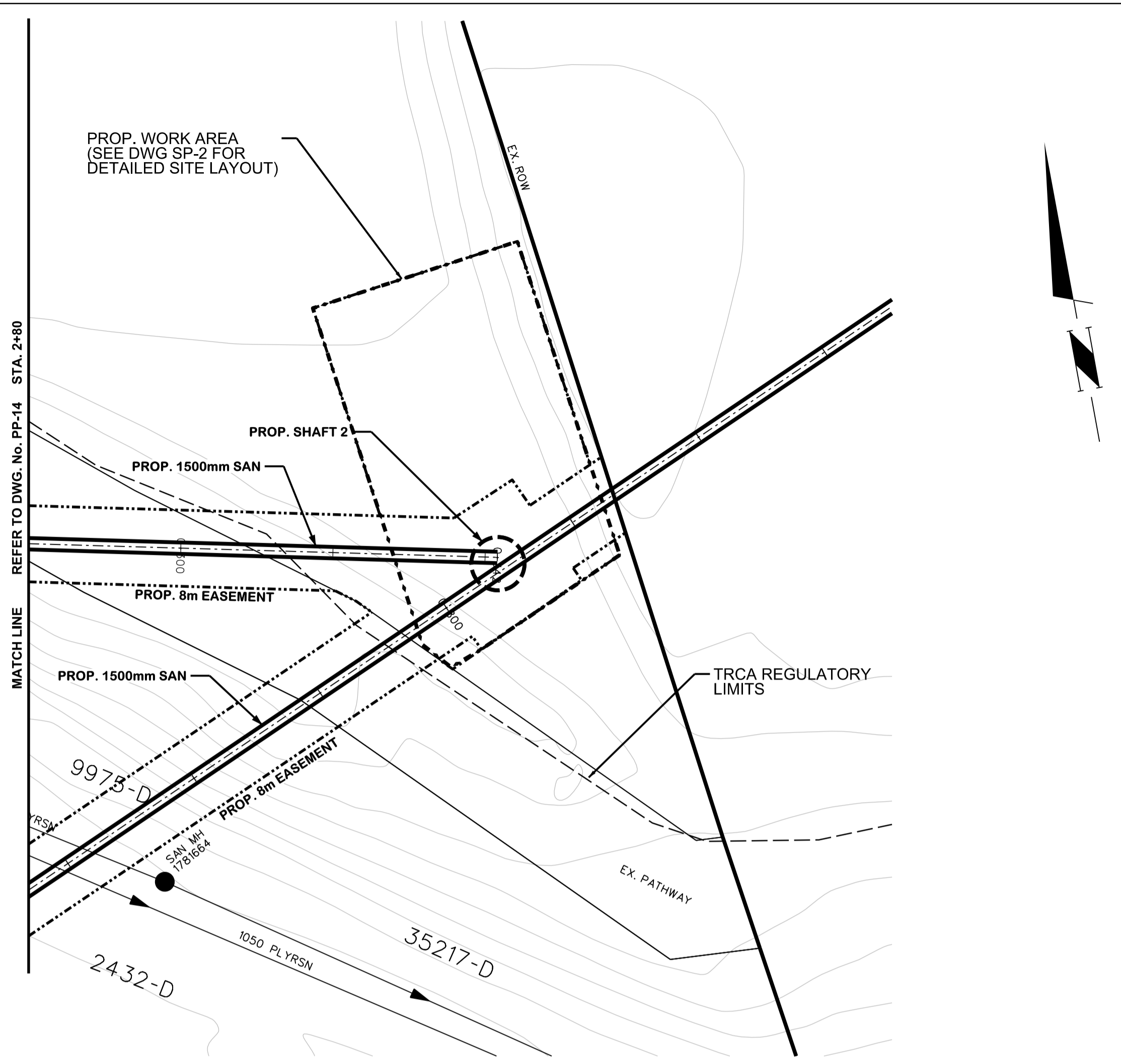
ETOBICOKE CREEK TRUNK SEWER

FROM KENNEDY ROAD TO DERRY ROAD E

PROP. 1500mm SANITARY SEWER

STA. 0+000 TO STA. 0+280

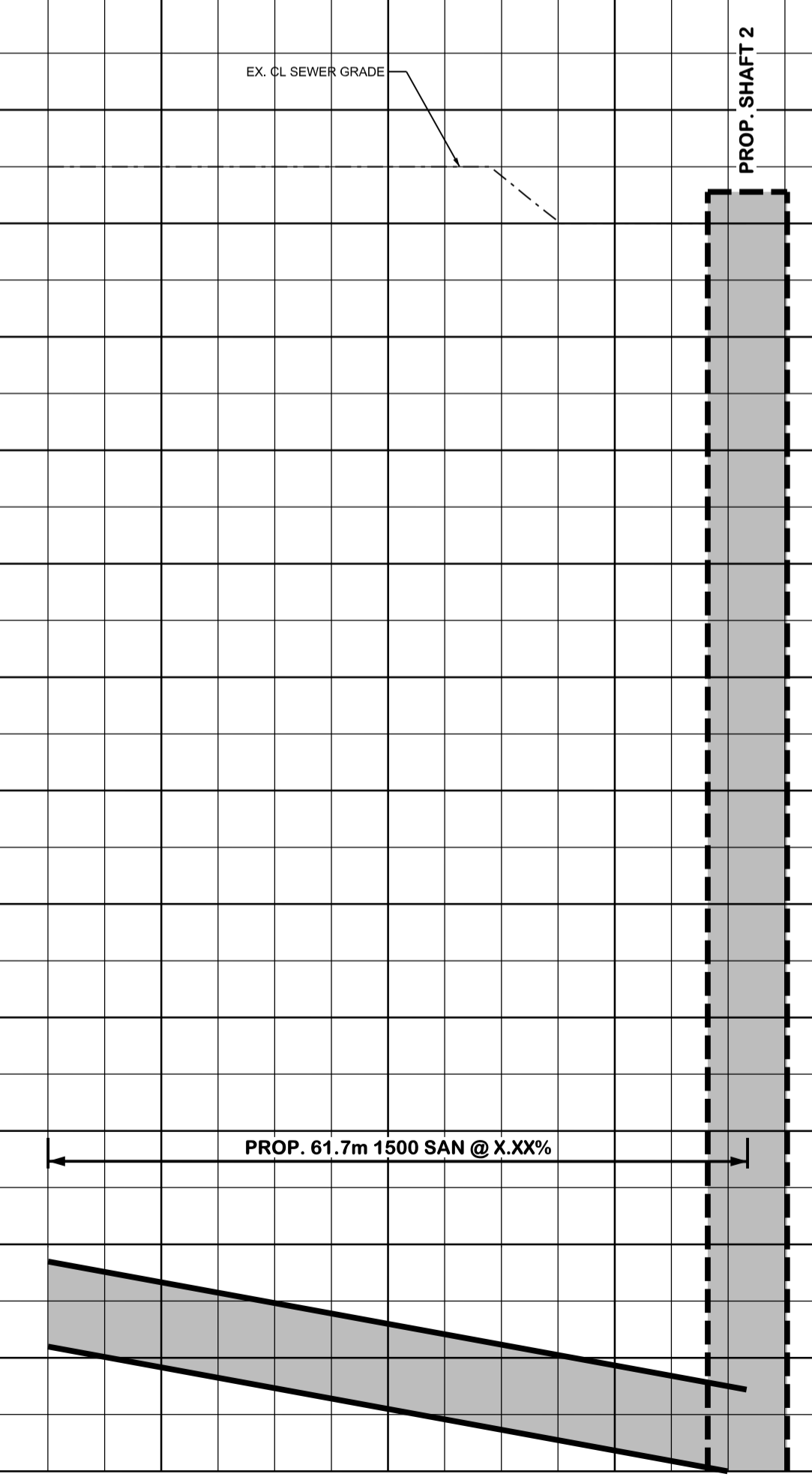
INV. EL. OF SAN.	CAD Area	X-XX	Area	X-XX	Project No.
199.00	193.66	191.00	191.00	190.46	18-2260
190.53	190.46	190.08	190.35	190.80	Checked by D.P., Drawn by G.H.
191.00	191.52	193.79	197.09	199.00	Date AUG 2022, Sheet XX of XX, Plan No. PP-14



SERVICE DATA					
SERVICE	DATE	INIT.	SERVICE	DATE	INIT.
SAN SEWERS			GAS MAINS		
STORM SEWERS			BELL U/G CABLE		
WATERMANS			HYDRO U/G CABLE		
TRANSIT			HYDRO ONE		
PARKS & REC.			CTV		
ONT. CLEAN WATER			COMMUNIC. CABLES		

REVISIONS		
DATE	REVISION	DETAILS
REV1 DATE	REVISION ISSUE1	

KEY PLAN (N.T.S.)



General Notes

All Driveways Are ASPHALT Unless Otherwise Noted
 All Water And Sanitary Service Locations Are Approximate And Must Be Located Accurately In The Field
 All Horizontal And Vertical Bends Are In Degrees
 All Pipes Size In mm
 20C Existing Water Service, Size In mm
 WS25 Proposed Water Service, Size In mm
 B.M. No. Description Location Elev.

The Contractor Is Responsible For Locating And Protecting All Existing Utilities Prior To And During Construction. Location Of Existing Utilities Approximate Only, To Be Verified In Field By Contractor.

Jacobs

Approved by _____

NOTICE TO CONTRACTOR

48 HOURS PRIOR TO COMMENCING WORK NOTIFY THE FOLLOWING

THE REGIONAL MUNICIPALITY OF PEEL	CABLE TELEVISION/FIBROPTIC PROVIDERS:
CITY OF MISSISSAUGA WORKS DEPT.	BELL CANADA
CITY OF BRAMPTON WORKS DEPT.	ENERSOURCE TELECOM
TOWN OF CALEDON WORKS DEPT.	HYDRO ONE TELECOM
BELL CANADA	ROGERS CABLE
ENBRIDGE INCORPORATED-GAS DISTRIBUTION	ALLSTREAM
ONTARIO MINISTRY OF TRANSPORTATION	PSN (PUBLIC SECTOR NETWORK)
ONTARIO CLEAN WATER AGENCY	FUTUREWAY (FCI BROADBAND)
HYDRO ONE NETWORKS	
ENERSOURCE, HYDRO MISSISSAUGA	
HYDRO ONE BRAMPTON	

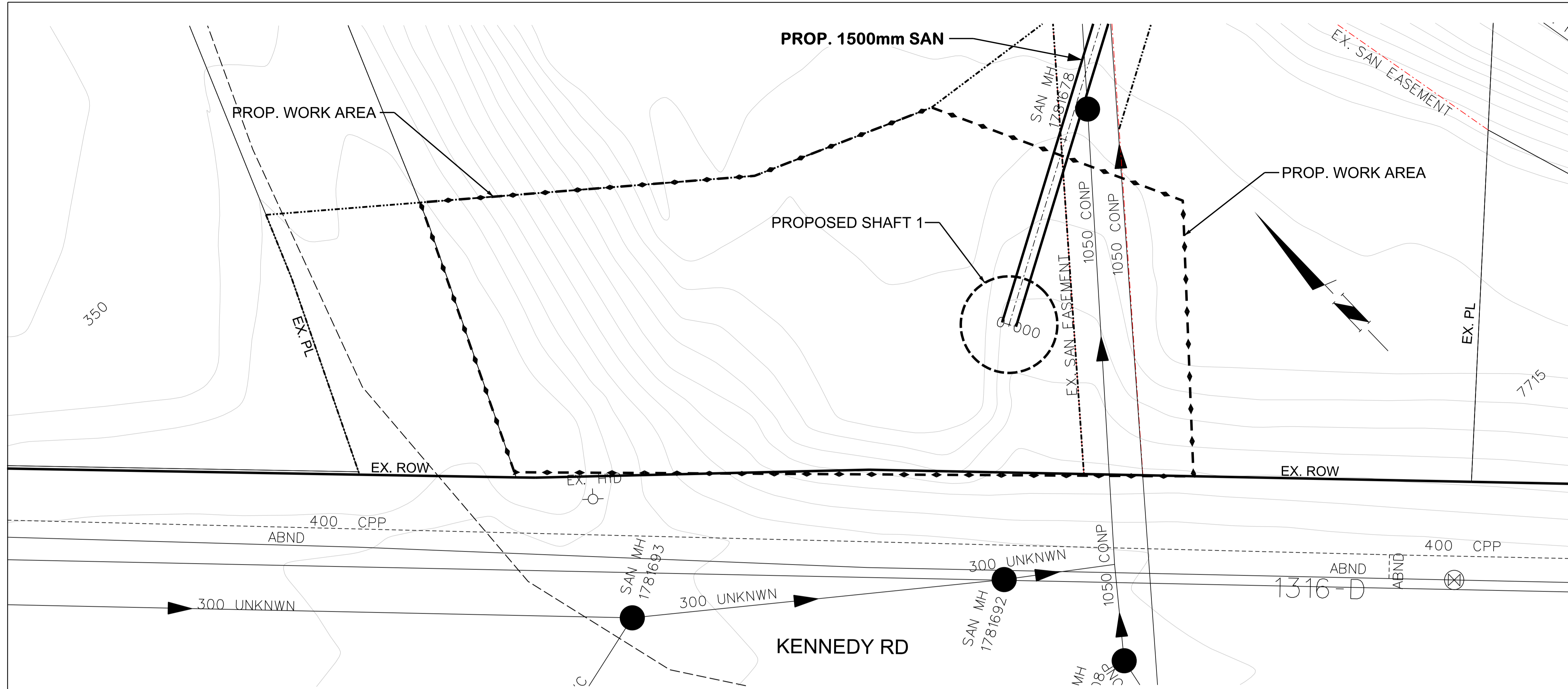
10m 0 10 20 30m 1:500 HORIZONTAL SCALE
 2m 0 2 4 6m 1:100 VERTICAL SCALE

Region of Peel
 working with you

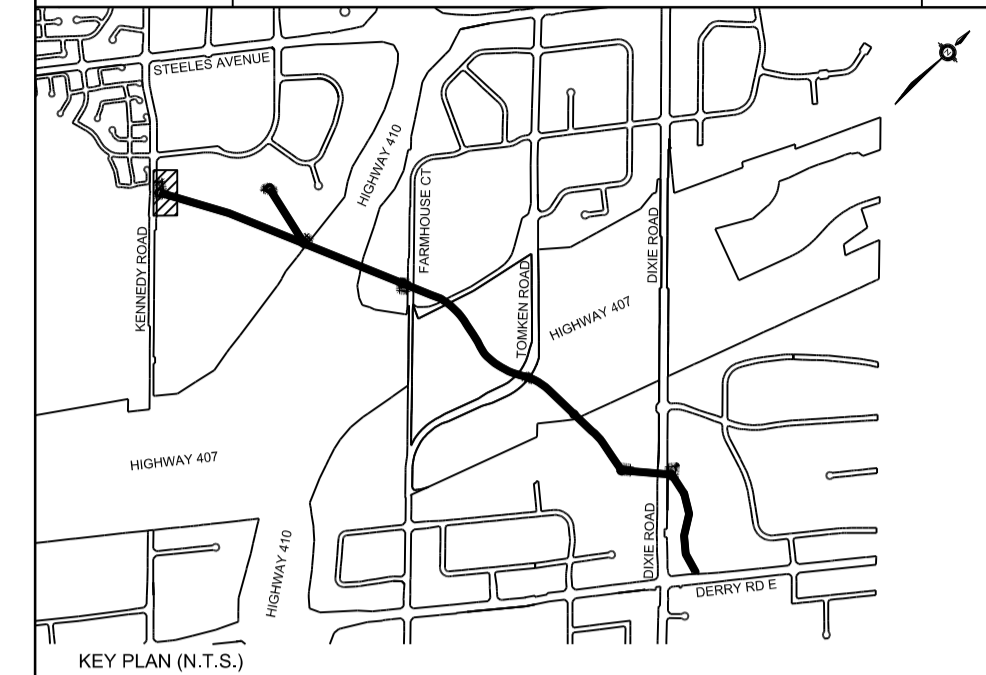
ETOBICOKE CREEK TRUNK SEWER
 FROM KENNEDY ROAD TO DERRY ROAD E
 PROP. 1500mm SANITARY SEWER

INV. EL. OF SAN.	CAD Area	X-XX	Area	X-XX	Project No.
199.00	199.00	198.84	198.00		18-2260
0+280	0+300	0+320	0+340	0+360	PP-15

ROAD CHAINAGE	DATE	SHEET	DATE	SHEET
	AUG 2022	XX OF XX		



SERVICE DATA					
SERVICE	DATE	INIT.	SERVICE	DATE	INIT.
SAN SEWERS			GAS MAINS		
STORM SEWERS			BELL U/G CABLE		
WATERMANS			HYDRO U/G CABLE		
TRANSIT			HYDRO ONE		
PARKS & REC.			CTV		
ONT. CLEAN WATER			COMMUNIC. CABLES		



REVISIONS		
DATE	REVISION	DETAILS
REV1 DATE	REVISION ISSUE1	

General Notes

- All Driveways Are ASPHALT Unless Otherwise Noted
- All Water And Sanitary Service Locations Are Approximate And Must Be Located Accurately In The Field
- All Horizontal And Vertical Bends Are In Degrees
- All Pipes Size In mm
- 20C Existing Water Service, Size In mm
- WS25 Proposed Water Service, Size In mm
- B.M. No. Elev.
- Description
- Location
- The Contractor Is Responsible For Locating And Protecting All Existing Utilities Prior To And During Construction, Location Of Existing Utilities Approximate Only, To Be Verified In Field By Contractor.

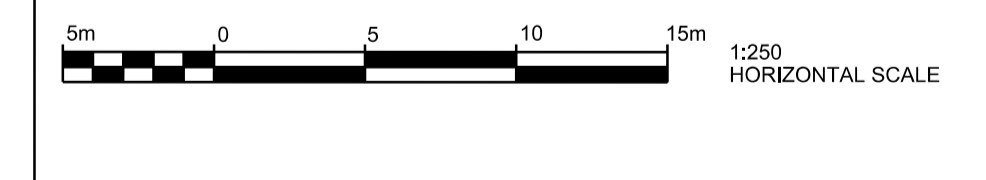
Jacobs

Approved by _____

NOTICE TO CONTRACTOR

48 HOURS PRIOR TO COMMENCING WORK NOTIFY THE FOLLOWING

THE REGIONAL MUNICIPALITY OF PEEL	CABLE TELEVISION/FIBROPTIC PROVIDERS:
CITY OF MISSISSAUGA WORKS DEPT.	BELL CANADA
CITY OF BRAMPTON WORKS DEPT.	ENERSOURCE TELECOM
TOWN OF CALEDON WORKS DEPT.	HYDRO ONE TELECOM
BELL CANADA	ROGERS CABLE
ENBRIDGE INCORPORATED-GAS DISTRIBUTION	ALLSTREAM
ONTARIO MINISTRY OF TRANSPORTATION	PSN (PUBLIC SECTOR NETWORK)
ONTARIO CLEAN WATER AGENCY	FUTUREWAY (FCI BROADBAND)
HYDRO ONE NETWORKS	
ENERSOURCE, HYDRO MISSISSAUGA	
HYDRO ONE BRAMPTON	

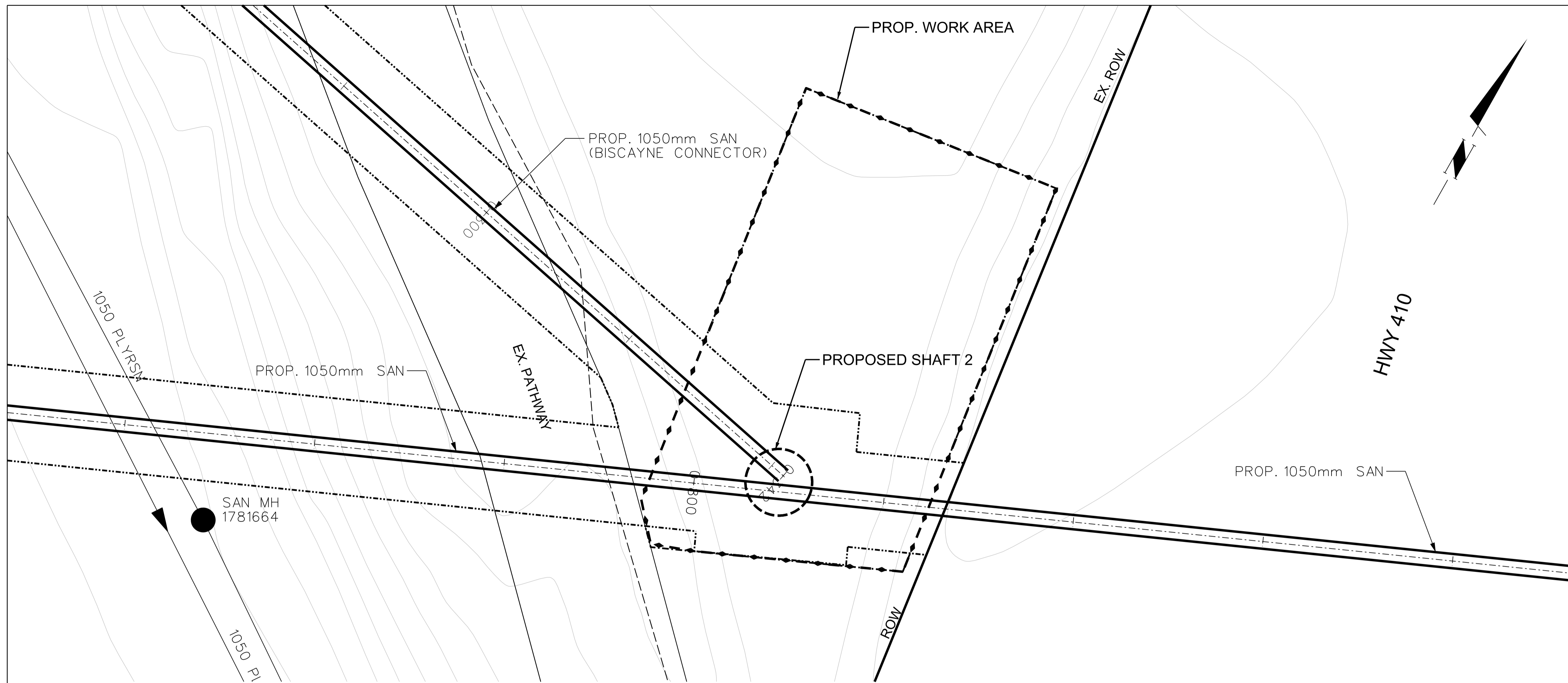


ETOBICOKE CREEK TRUNK SEWER

SHAFT 1

SITE PLAN

CAD Area	X-XX	Area	X-XX	Project No.	18-2260
Checked by	D.P.	Drawn by	G.H.		
Date	AUG 2022	Sheet	XX of XX	Plan No.	SP-1



SERVICE DATA					
SERVICE	DATE	INIT.	SERVICE	DATE	INIT.
SAN SEWERS			GAS MAINS		
STORM SEWERS			BELL U/G CABLE		
WATERMANS			HYDRO U/G CABLE		
TRANSIT			HYDRO ONE		
PARKS & REC.			CTV		
ONT. CLEAN WATER			COMMUNIC. CABLES		

REVISIONS		
DATE	DETAILS	INIT.
REV1 DATE	REVISION ISSUE1	D.P.

General Notes

All Driveways Are ASPHALT Unless Otherwise Noted
 All Water And Sanitary Service Locations Are Approximate And Must Be Located Accurately In The Field
 All Horizontal And Vertical Bends Are In Degrees
 All Pipes Size In mm
 20C Existing Water Service, Size In mm
 WS25 Proposed Water Service, Size In mm

B.M. No. Description Elev.
 Location

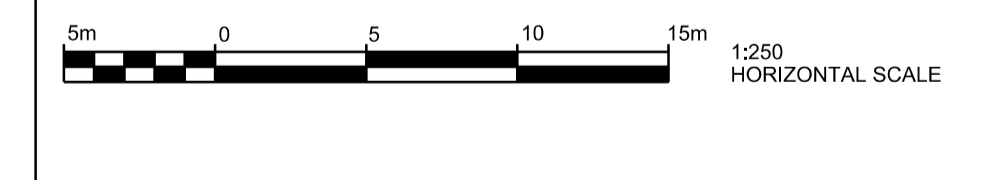
The Contractor Is Responsible For Locating And Protecting All Existing Utilities Prior To And During Construction, Location Of Existing Utilities Approximate Only, To Be Verified In Field By Contractor.

Jacobs

Approved by _____

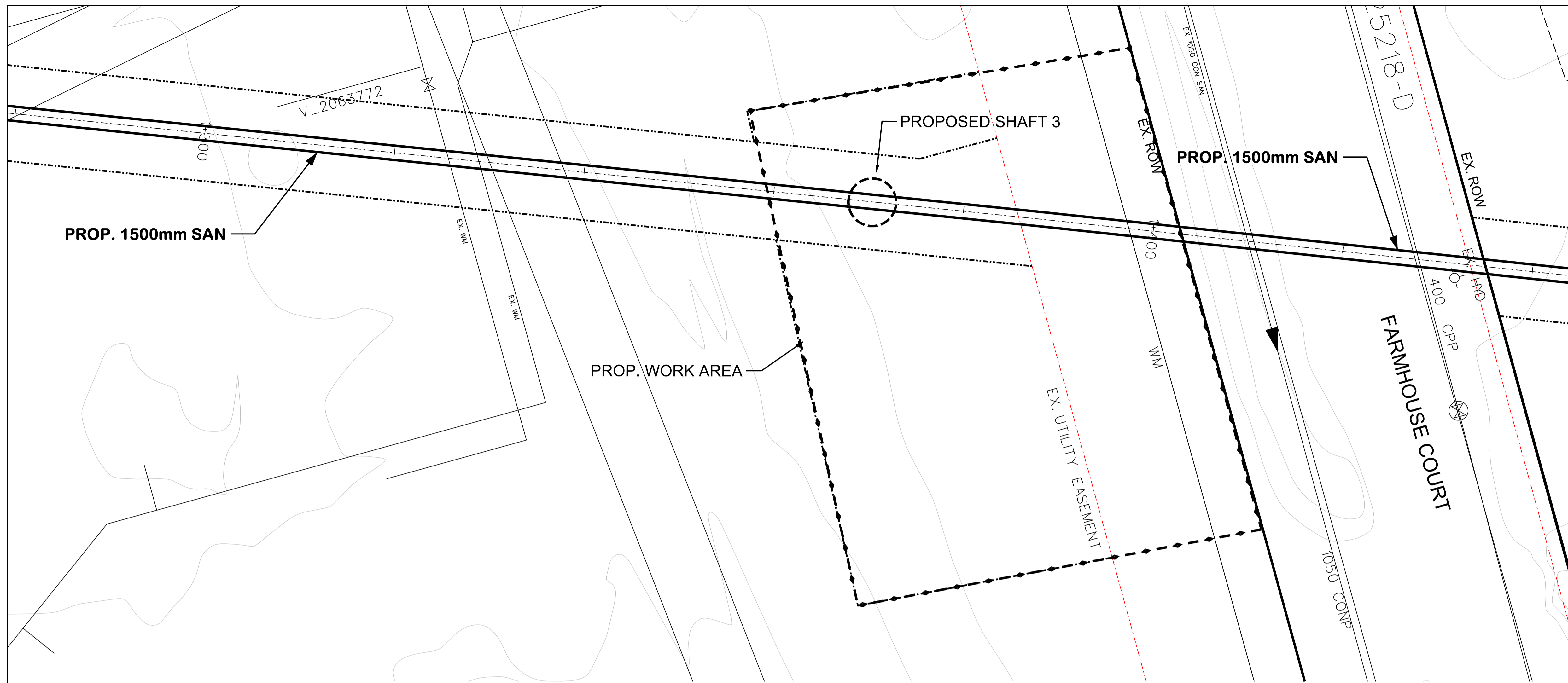
NOTICE TO CONTRACTOR
 48 HOURS PRIOR TO COMMENCING WORK NOTIFY THE FOLLOWING

THE REGIONAL MUNICIPALITY OF PEEL	CABLE TELEVISION/FIBROPTIC PROVIDERS:
CITY OF MISSISSAUGA WORKS DEPT.	BELL CANADA
CITY OF BRAMPTON WORKS DEPT.	ENERSOURCE TELECOM
TOWN OF CALEDON WORKS DEPT.	HYDRO ONE TELECOM
BELL CANADA	ROGERS CABLE
ENBRIDGE INCORPORATED-GAS DISTRIBUTION	ALLSTREAM
ONTARIO MINISTRY OF TRANSPORTATION	PSN (PUBLIC SECTOR NETWORK)
ONTARIO CLEAN WATER AGENCY	FUTUREWAY (FCI BROADBAND)
HYDRO ONE NETWORKS	
ENERSOURCE, HYDRO MISSISSAUGA	
HYDRO ONE BRAMPTON	



**ETOBICOKE CREEK TRUNK SEWER
 SHAFT 2
 SITE LOCATION**

CAD Area	X-XX	Area	X-XX	Project No.	18-2260
Checked by	D.P.	Drawn by	G.H.		
Date	AUG 2022	Sheet	XX of XX	Plan No.	SP-2



SERVICE DATA					
SERVICE	DATE	INIT.	SERVICE	DATE	INIT.
SAN SEWERS			GAS MAINS		
STORM SEWERS			BELL U/G CABLE		
WATERMANS			HYDRO U/G CABLE		
TRANSIT			HYDRO ONE		
PARKS & REC.			CTV		
ONT. CLEAN WATER			COMMUNIC. CABLES		

REVISIONS		
DATE	DETAILS	INIT.
REV1 DATE	REVISION ISSUE1	D.P.

KEY PLAN (N.T.S.)

General Notes

All Driveways Are ASPHALT Unless Otherwise Noted
 All Water And Sanitary Service Locations Are Approximate
 And Must Be Located Accurately In The Field
 All Horizontal And Vertical Bends Are In Degrees
 All Pipes Size In mm
 20C Existing Water Service, Size In mm
 WS25 Proposed Water Service, Size In mm

B.M. No. _____ Elev. _____
 Description _____
 Location _____

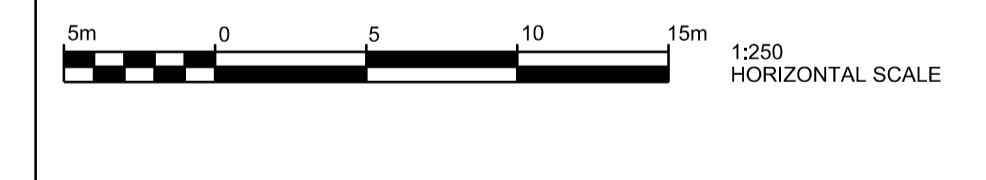
The Contractor Is Responsible For Locating And Protecting All
 Existing Utilities Prior To And During Construction, Location Of
 Existing Utilities Approximate Only, To Be Verified In Field By Contractor.

Jacobs

Approved by _____

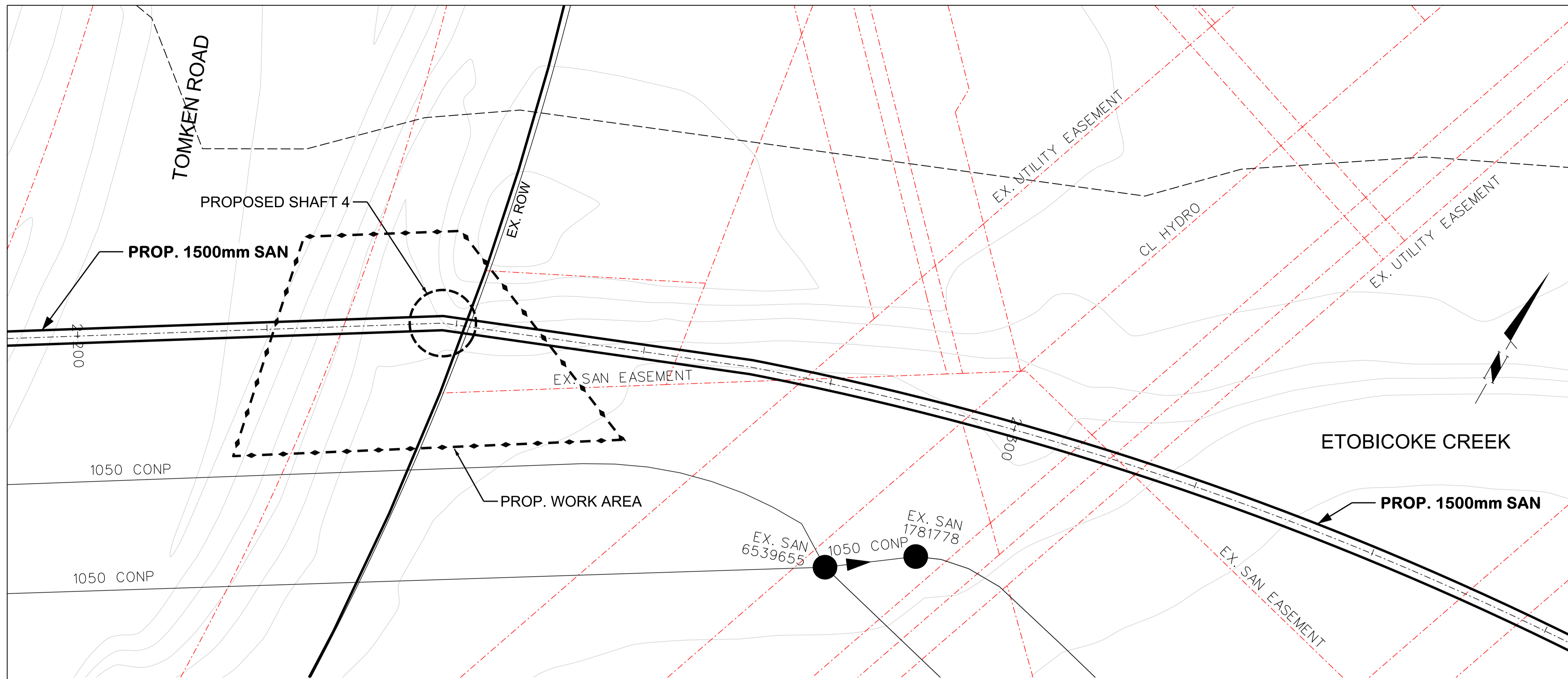
NOTICE TO CONTRACTOR
 48 HOURS PRIOR TO COMMENCING WORK NOTIFY THE FOLLOWING

THE REGIONAL MUNICIPALITY OF PEEL	CABLE TELEVISION/FIBROPTIC PROVIDERS:
CITY OF MISSISSAUGA WORKS DEPT.	BELL CANADA
CITY OF BRAMPTON WORKS DEPT.	ENERSOURCE TELECOM
TOWN OF CALEDON WORKS DEPT.	HYDRO ONE TELECOM
BELL CANADA	ROGERS CABLE
ENBRIDGE INCORPORATED-GAS DISTRIBUTION	ALLSTREAM
ONTARIO MINISTRY OF TRANSPORTATION	PSN (PUBLIC SECTOR NETWORK)
ONTARIO CLEAN WATER AGENCY	FUTUREWAY (FCI BROADBAND)
HYDRO ONE NETWORKS	
ENERSOURCE, HYDRO MISSISSAUGA	
HYDRO ONE BRAMPTON	



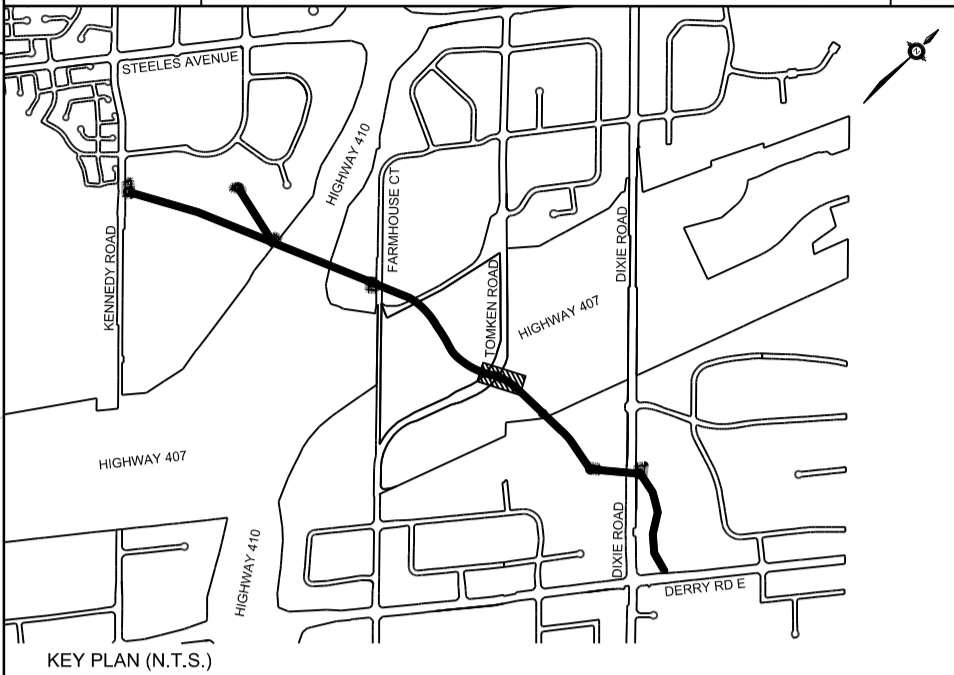
**ETOBICOKE CREEK TRUNK SEWER
 SHAFT 3
 SITE PLAN**

CAD Area	X-XX	Area	X-XX	Project No.	18-2260
Checked by	D.P.	Drawn by	G.H.		
Date	AUG 2022	Sheet	XX of XX	Plan No.	SP-3



SERVICE DATA					
SERVICE	DATE	INIT.	SERVICE	DATE	INIT.
SAN SEWERS			GAS MAINS		
STORM SEWERS			BELL U/G CABLE		
WATERMANS			HYDRO U/G CABLE		
TRANSIT			HYDRO ONE		
PARKS & REC.			CTV		
ONT. CLEAN WATER			COMMUNIC. CABLES		

REVISIONS		
DATE	REVISION	DETAILS
REV1 DATE	REVISION ISSUE1	



General Notes

All Driveways Are ASPHALT Unless Otherwise Noted
 All Water And Sanitary Service Locations Are Approximate And Must Be Located Accurately In The Field
 All Horizontal And Vertical Bends Are In Degrees
 All Pipes Size In mm
 20C Existing Water Service, Size In mm
 WS25 Proposed Water Service, Size In mm

B.M. No.	Description	Elev.
6539655	EX. SAN	
1781778	EX. SAN	

The Contractor Is Responsible For Locating And Protecting All Existing Utilities Prior To And During Construction, Location Of Existing Utilities Approximate Only, To Be Verified In Field By Contractor.

Jacobs

Approved by _____

NOTICE TO CONTRACTOR
 48 HOURS PRIOR TO COMMENCING WORK NOTIFY THE FOLLOWING

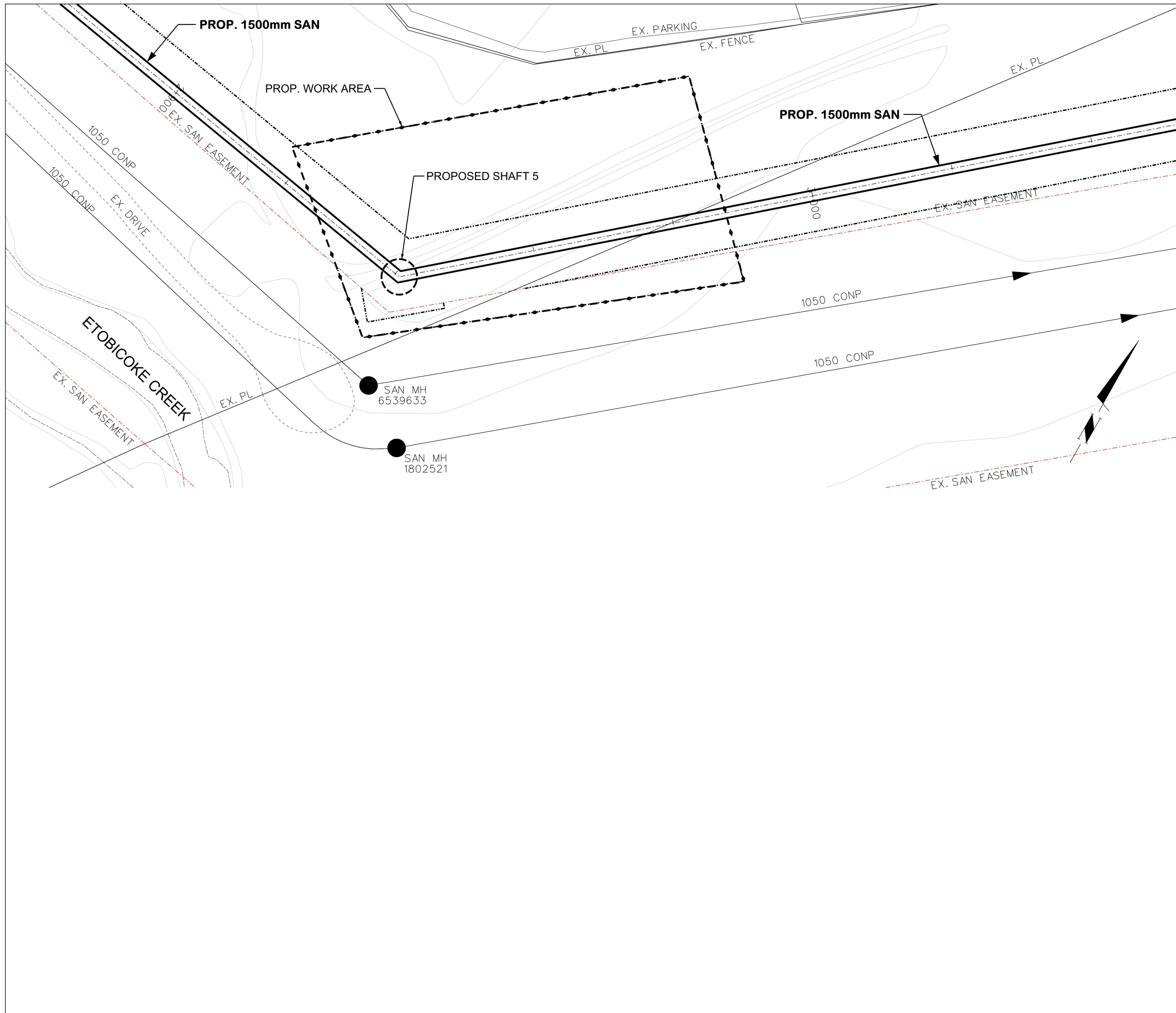
THE REGIONAL MUNICIPALITY OF PEEL	CABLE TELEVISION/FIBROPTIC PROVIDERS:
CITY OF MISSISSAUGA WORKS DEPT.	BELL CANADA
CITY OF BRAMPTON WORKS DEPT.	ENERSOURCE TELECOM
TOWN OF CALEDON WORKS DEPT.	HYDRO ONE TELECOM
BELL CANADA	ROGERS CABLE
ENBRIDGE INCORPORATED-GAS DISTRIBUTION	ALLSTREAM
ONTARIO MINISTRY OF TRANSPORTATION	PSN (PUBLIC SECTOR NETWORK)
ONTARIO CLEAN WATER AGENCY	FUTUREWAY (FCI BROADBAND)
HYDRO ONE NETWORKS	
ENERSOURCE, HYDRO MISSISSAUGA	
HYDRO ONE BRAMPTON	

5m 0 5 10 15m 1:250 HORIZONTAL SCALE

Region of Peel
 working with you


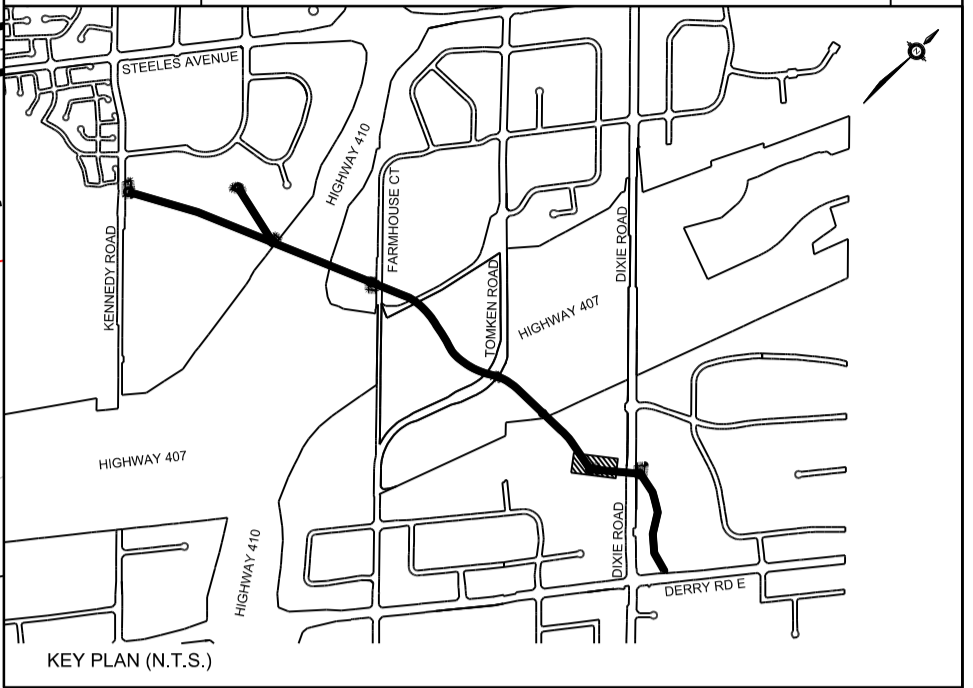
ETOBICOKE CREEK TRUNK SEWER
SHAFT 4
SITE LOCATION

CAD Area	X-XX	Area	X-XX	Project No.	18-2260
Checked by	D.P.	Drawn by	G.H.		
Date	AUG 2022	Sheet	XX of XX	Plan No.	SP-4



SERVICE DATA					
SERVICE	DATE	INIT.	SERVICE	DATE	INIT.
SAN SEWERS			GAS MAINS		
STORM SEWERS			BELL U/G CABLE		
WATERMANS			HYDRO U/G CABLE		
TRANSIT			HYDRO ONE		
PARKS & REC.			CTV		
ONT. CLEAN WATER			COMMUNIC. CABLES		

REVISIONS		
DATE	REVISION	DETAILS
REV1 DATE	REVISION ISSUE1	




General Notes

All Driveways Are ASPHALT Unless Otherwise Noted
 All Water And Sanitary Service Locations Are Approximate And Must Be Located Accurately In The Field
 All Horizontal And Vertical Bends Are In Degrees
 All Pipes Size In mm
 200 Existing Water Service, Size In mm
 WS25 Proposed Water Service, Size In mm


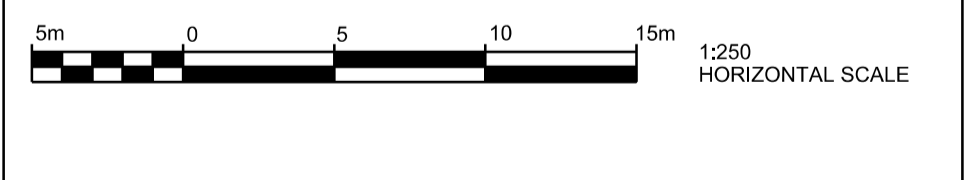
B.M. No.	Description	Elev.
6539633	SAN MH	
1802521	SAN MH	

The Contractor Is Responsible For Locating And Protecting All Existing Utilities Prior To And During Construction, Location Of Existing Utilities Approximate Only, To Be Verified In Field By Contractor.



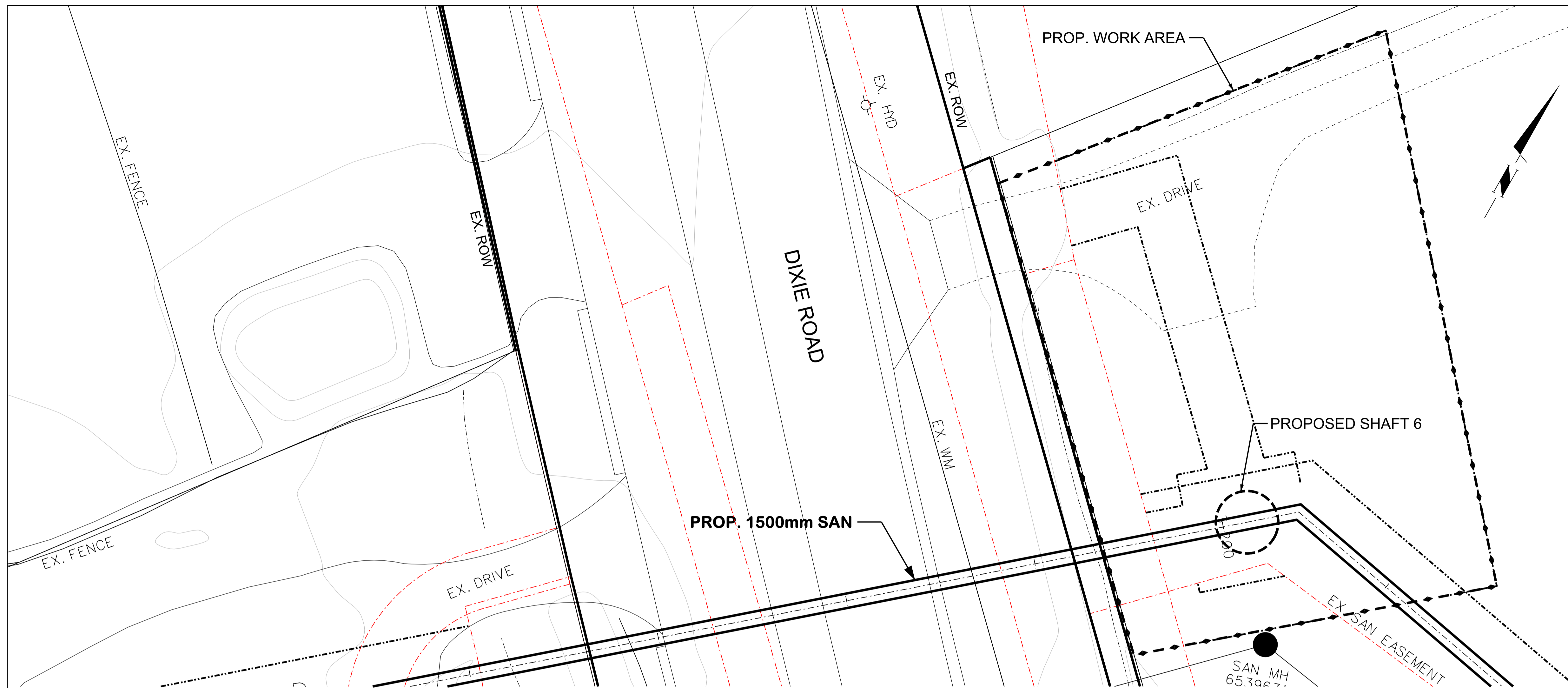
NOTICE TO CONTRACTOR
 48 HOURS PRIOR TO COMMENCING WORK NOTIFY THE FOLLOWING

THE REGIONAL MUNICIPALITY OF PEEL	CABLE TELEVISION/FIBROPTIC PROVIDERS:
CITY OF MISSISSAUGA WORKS DEPT.	BELL CANADA
CITY OF BRAMPTON WORKS DEPT.	ENERSOURCE TELECOM
TOWN OF CALEDON WORKS DEPT.	HYDRO ONE TELECOM
BELL CANADA	ROGERS CABLE
ENBRIDGE INCORPORATED-GAS DISTRIBUTION	ALLSTREAM
ONTARIO MINISTRY OF TRANSPORTATION	PSN (PUBLIC SECTOR NETWORK)
ONTARIO CLEAN WATER AGENCY	FUTUREWAY (FCI BROADBAND)
HYDRO ONE NETWORKS	
ENERSOURCE, HYDRO MISSISSAUGA	
HYDRO ONE BRAMPTON	



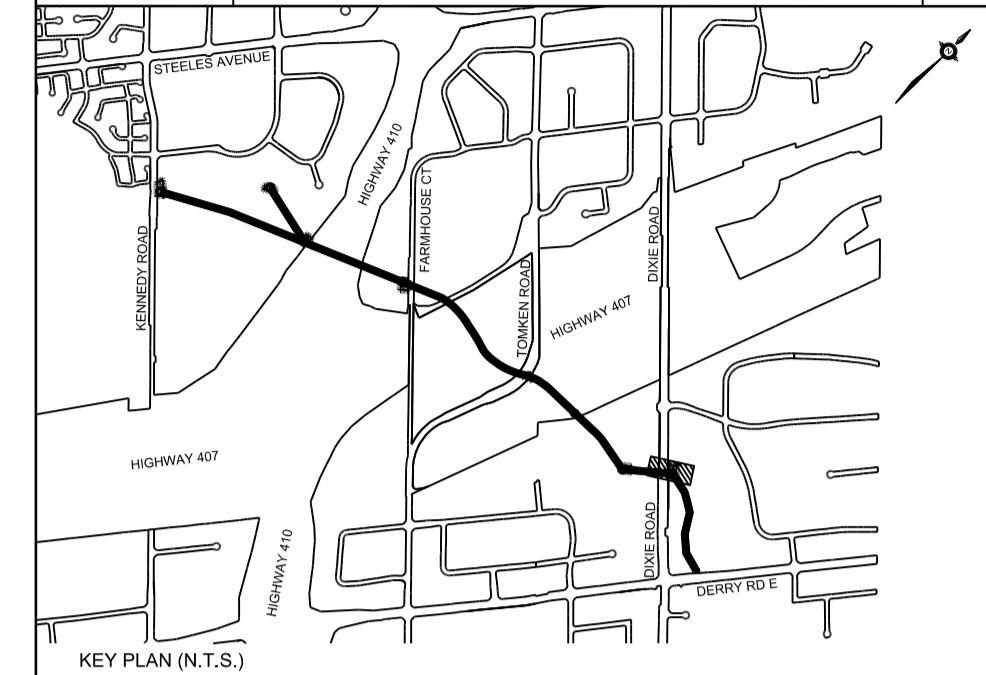
ETOBICOKE CREEK TRUNK SEWER
SHAFT 5
SITE PLAN

CAD Area	X-XX	Area	X-XX	Project No.	18-2260
Checked by	D.P.	Drawn by	G.H.	Plan No.	SP-5
Date	AUG 2022	Sheet	XX of XX		



SERVICE DATA					
SERVICE	DATE	INIT.	SERVICE	DATE	INIT.
SAN SEWERS			GAS MAINS		
STORM SEWERS			BELL U/G CABLE		
WATERMANS			HYDRO U/G CABLE		
TRANSIT			HYDRO ONE		
PARKS & REC.			CTV		
ONT. CLEAN WATER			COMMUNIC. CABLES		

REVISIONS		
DATE	REVISION	DETAILS
REV1 DATE	REVISION ISSUE1	



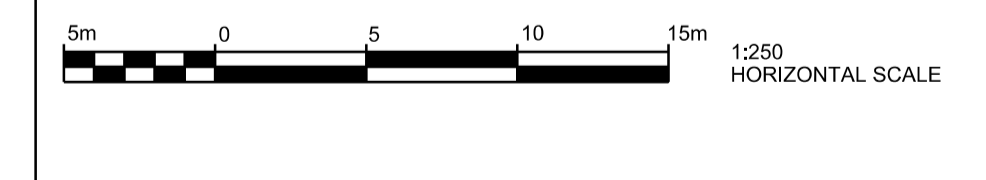
General Notes	
All Driveways Are ASPHALT Unless Otherwise Noted	
All Water And Sanitary Service Locations Are Approximate And Must Be Located Accurately In The Field	
All Horizontal And Vertical Bends Are In Degrees	
All Pipes Size In mm	
200	Existing Water Service, Size In mm
WS25	Proposed Water Service, Size In mm
B.M. No.	Elev.
Description	
The Contractor Is Responsible For Locating And Protecting All Existing Utilities Prior To And During Construction, Location Of Existing Utilities Approximate Only, To Be Verified In Field By Contractor.	

Jacobs

Approved by _____

NOTICE TO CONTRACTOR
 48 HOURS PRIOR TO COMMENCING WORK NOTIFY THE FOLLOWING

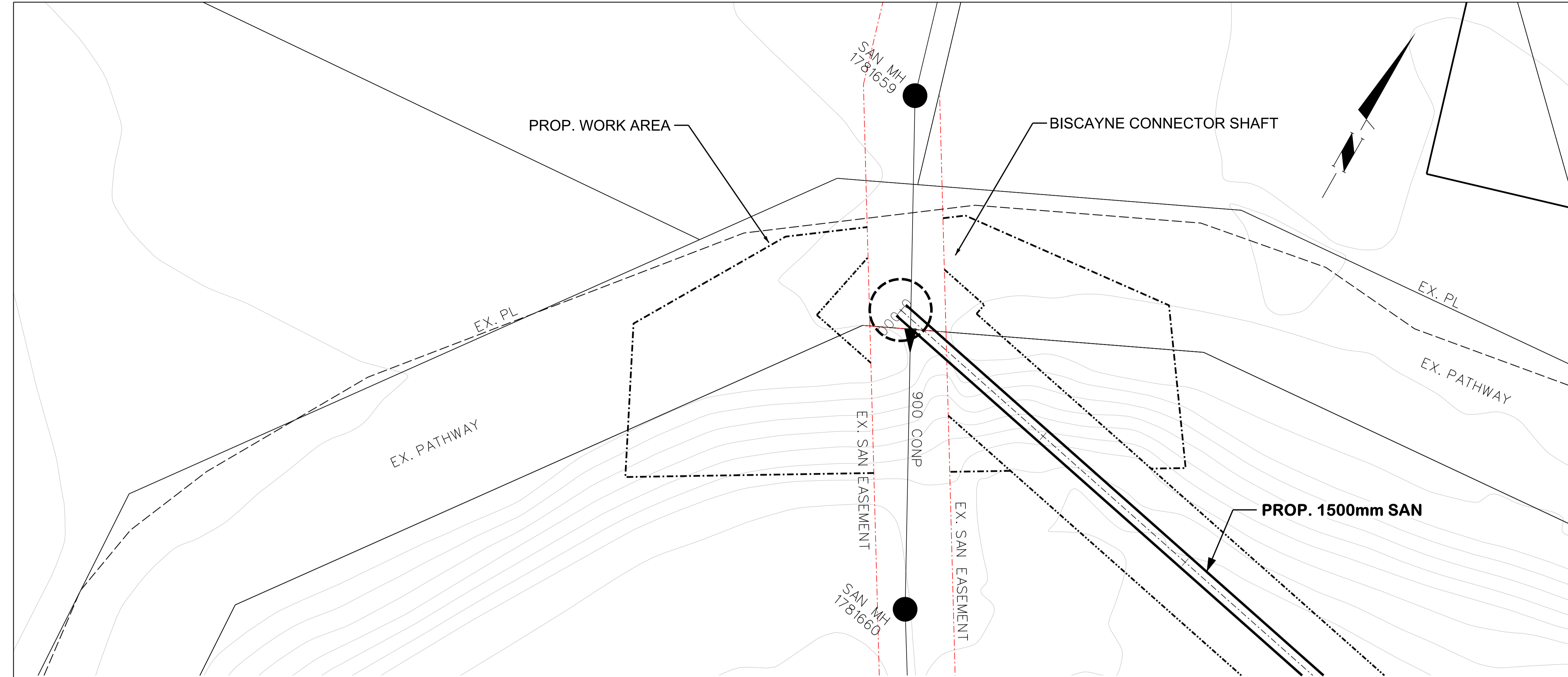
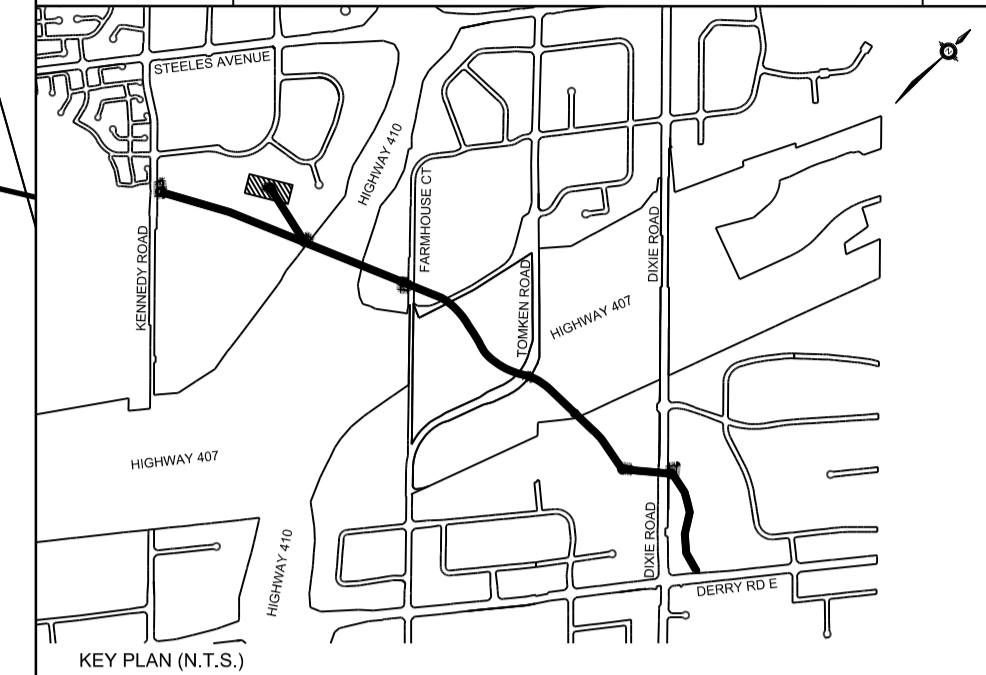
THE REGIONAL MUNICIPALITY OF PEEL	CABLE TELEVISION/FIBROPTIC PROVIDERS:
CITY OF MISSISSAUGA WORKS DEPT.	BELL CANADA
CITY OF BRAMPTON WORKS DEPT.	ENERSOURCE TELECOM
TOWN OF CALEDON WORKS DEPT.	HYDRO ONE TELECOM
BELL CANADA	ROGERS CABLE
ENBRIDGE INCORPORATED-GAS DISTRIBUTION	ALLSTREAM
ONTARIO MINISTRY OF TRANSPORTATION	PSN (PUBLIC SECTOR NETWORK)
ONTARIO CLEAN WATER AGENCY	FUTUREWAY (FCI BROADBAND)
HYDRO ONE NETWORKS	
ENERSOURCE, HYDRO MISSISSAUGA	
HYDRO ONE BRAMPTON	



ETOBICOKE CREEK TRUNK SEWER
SHAFT 6
SITE LOCATION

CAD Area	X-XX	Area	X-XX	Project No.	18-2260
Checked by	D.P.	Drawn by	G.H.		
Date	AUG 2022	Sheet	XX of XX	Plan No.	SP-6

SERVICE DATA					
SERVICE	DATE	INIT.	SERVICE	DATE	INIT.
SAN SEWERS			GAS MAINS		
STORM SEWERS			BELL U/G CABLE		
WATERMANS			HYDRO U/G CABLE		
TRANSIT			HYDRO ONE		
PARKS & REC.			CTV		
ONT. CLEAN WATER			COMMUNIC. CABLES		



General Notes

All Driveways Are ASPHALT Unless Otherwise Noted
 All Water And Sanitary Service Locations Are Approximate
 And Must Be Located Accurately In The Field
 All Horizontal And Vertical Bends Are In Degrees
 All Pipes Size In mm
 20C Existing Water Service, Size In mm
 WS25 Proposed Water Service, Size In mm

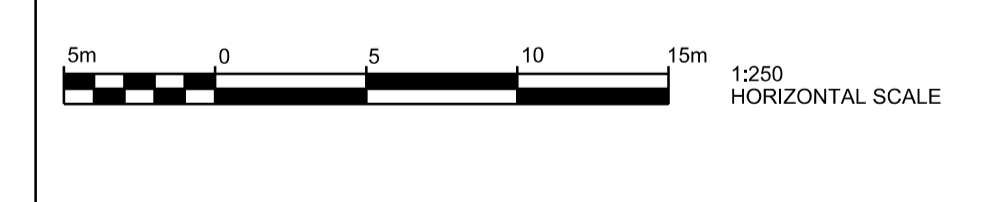
B.M. No.	Description	Elev.
WS25		

The Contractor Is Responsible For Locating And Protecting All Existing Utilities Prior To And During Construction, Location Of Existing Utilities Approximate Only, To Be Verified In Field By Contractor.

Approved by _____

NOTICE TO CONTRACTOR
 48 HOURS PRIOR TO COMMENCING WORK NOTIFY THE FOLLOWING

THE REGIONAL MUNICIPALITY OF PEEL	CABLE TELEVISION/FIBROPTIC PROVIDERS:
CITY OF MISSISSAUGA WORKS DEPT.	BELL CANADA
CITY OF BRAMPTON WORKS DEPT.	ENERSOURCE TELECOM
TOWN OF CALEDON WORKS DEPT.	HYDRO ONE TELECOM
BELL CANADA	ROGERS CABLE
ENBRIDGE INCORPORATED-GAS DISTRIBUTION	ALLSTREAM
ONTARIO MINISTRY OF TRANSPORTATION	PSN (PUBLIC SECTOR NETWORK)
ONTARIO CLEAN WATER AGENCY	FUTUREWAY (FCI BROADBAND)
HYDRO ONE NETWORKS	
ENERSOURCE, HYDRO MISSISSAUGA	
HYDRO ONE BRAMPTON	



**ETOBICOKE CREEK TRUNK SEWER
 BISCAYNE CONNECTION SHAFT
 SITE PLAN**

CAD Area	X-XX	Area	X-XX	Project No.	18-2260
Checked by	D.P.	Drawn by	G.H.	Plan No.	SP-B
Date	AUG 2022	Sheet	XX of XX		