

Peel Geographies

Census Metropolitan Area (CMA)

Census Metropolitan Areas consist of large urbanized areas that surround an urban core. The urban core must have a population greater than 100,000. Peel is a part of the Toronto Metropolitan Area.

Count:

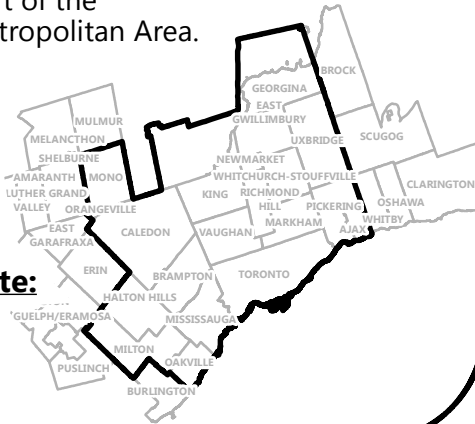
1

Example:

Toronto

Last Update:

2021



Census Division (CD)

Census divisions are the general term for provincially legislated areas (such as county and regional district) or their equivalents. Census divisions are intermediate geographic areas between the province/territory level and the municipality (census subdivision).

Count:

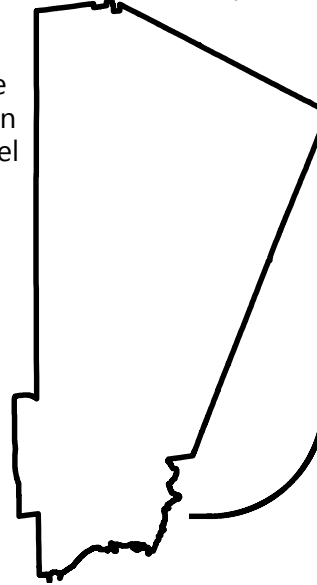
1

Example:

Peel Region

Last Update:

2021



Census Division (CSD)

Census Subdivision is the general term for municipalities or their equivalents (such as Indian Reserves).

Count:

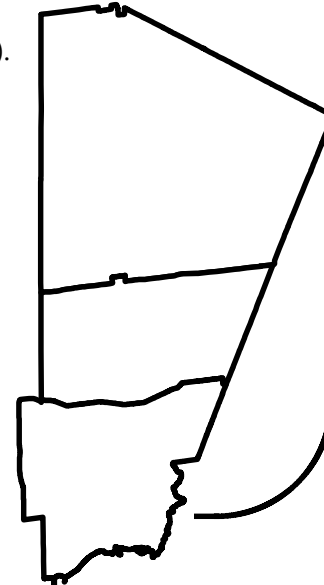
3

Example:

Caledon, Brampton, Mississauga

Last Update:

2021



Census Tracts (CT)

Census Tracts are small, relatively stable geographic areas in census metropolitan areas and census agglomerations. CT boundaries respect CD, CSD and CMA boundaries.

Count:

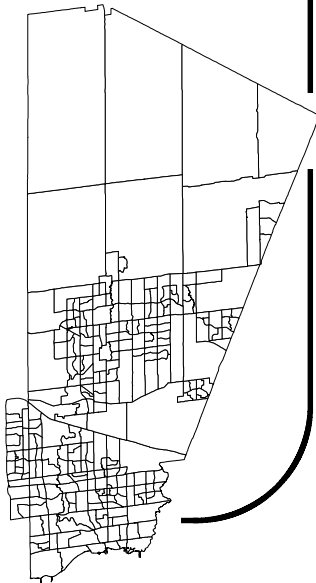
282

Example:

0576.24

Last Update:

2021



Dissemination Areas (DA)

Dissemination areas are small, relatively stable geographic units composed of one or more adjacent dissemination blocks. It is the smallest standard geographic area for which all census data are disseminated.

Count:

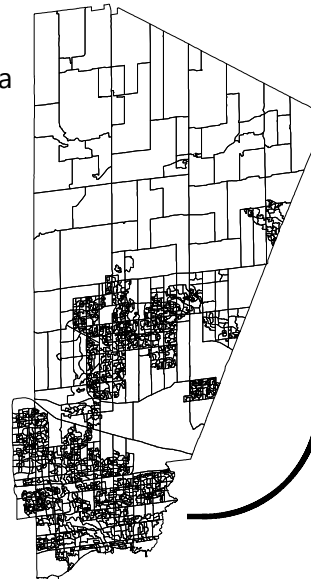
1746

Example:

35211222

Last Update:

2021



Dissemination Blocks

Dissemination blocks are areas bounded on all sides by roads and/or boundaries of standard geographic areas. The dissemination block is the smallest geographic area for which population and dwelling counts are disseminated.

Count:


7175

Example:

35211864

Last Update:

2021



Peel Geographies

Greater Toronto Area - Hamilton (GTA-H)

The Greater Toronto & Hamilton Area is a metropolitan area that includes the City of Toronto and the four surrounding regional municipalities of Durham, Halton, Peel and York as well as the City of Hamilton.

Count:

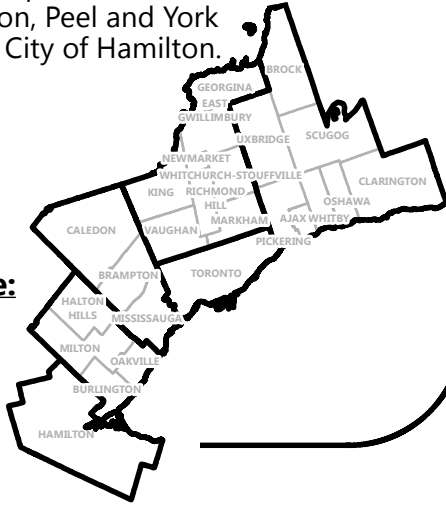
6

Example:

Hamilton

Last Update:

2011



Greater Toronto Area

The Greater Toronto Area is a metropolitan area that includes the City of Toronto and the four surrounding regional municipalities of Durham, Halton, Peel and York.

Count:

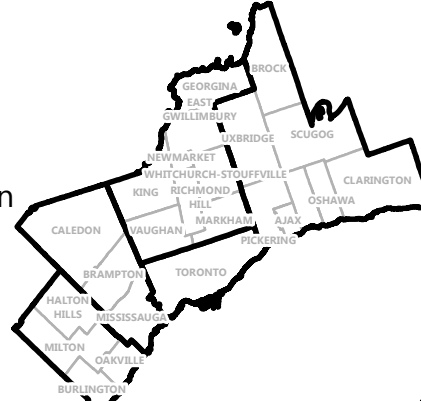
5

Example:

Halton Region

Last Update:

2011



Forward Sortation Areas (FSA)

Forward Sortation Areas are the areas represented by the first three digits of a postal code.

Count:

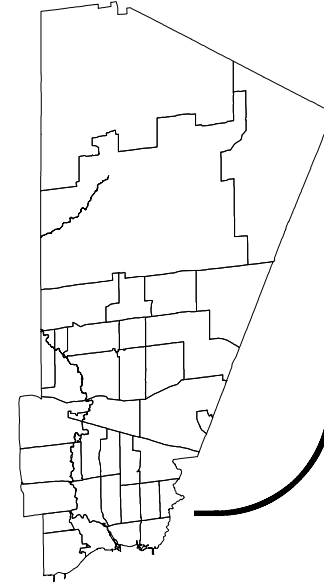
33

Example:

L6R

Last Update:

2016



Federal Electoral Districts (FED)

Federal Electoral Districts are areas represented by a Member of Parliament & Member of Provincial Parliament. FED boundaries do not respect CSD boundaries.

Count:

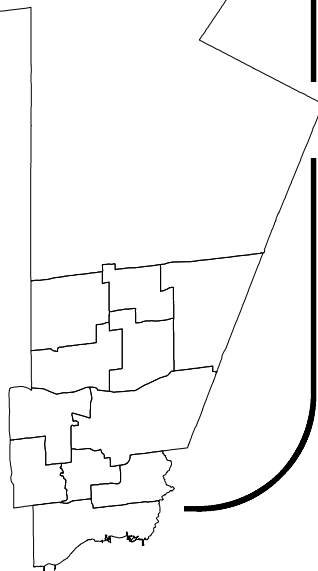
12

Example:

Brampton - South

Last Update:

2016



Wards

Wards are districts in which a city or town is divided for the purpose of administration and elections. Each is represented by a local councillor.

Count:

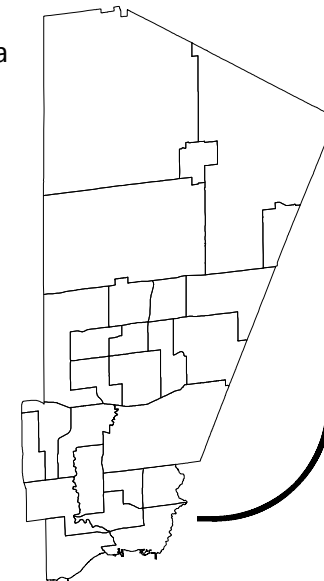
26

Example:

Mississauga Ward 1

Last Update:

2014



Peel Geographies

Service Delivery Areas (SDA)

Service Delivery Areas are a geography used by service providers in Peel. They were created by the Peel Data Centre in consultation with service providers. Each Service Delivery Area is an aggregate of neighbouring Census Tracts.

Count:

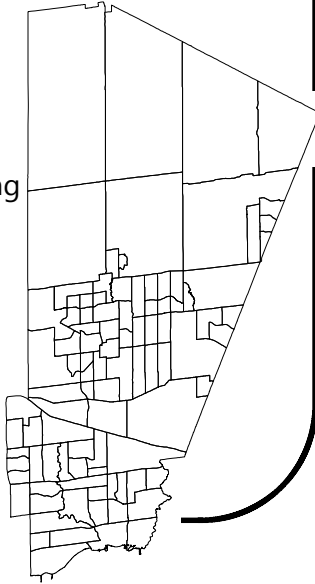
97

Example:

B009

Last Update:

2022



Community Planning Areas (CPA)

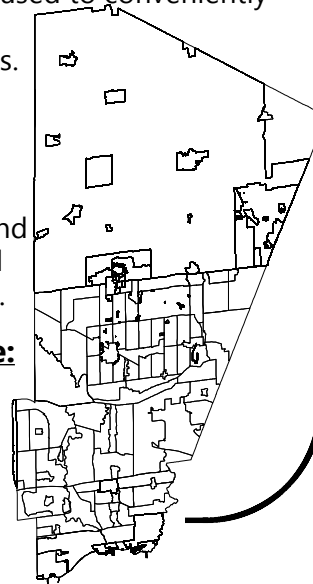
Community Planning Areas are areas within each of the local municipalities used to conveniently analyze and disseminate data for planning purposes. Generally, CPAs align with Character Areas (formerly Planning Districts) in Mississauga, Secondary Plan Areas in Brampton, and rural settlements and rural service centres in Caledon.

Count: **Last Update:**

135 2021

Example:

B1



Small Geographic Units (SGU)

Small Geographic Units are used for mid-scale census data dissemination and analysis, and are created to correspond with planning policies and the unique geographical features found in the Region.

Count:

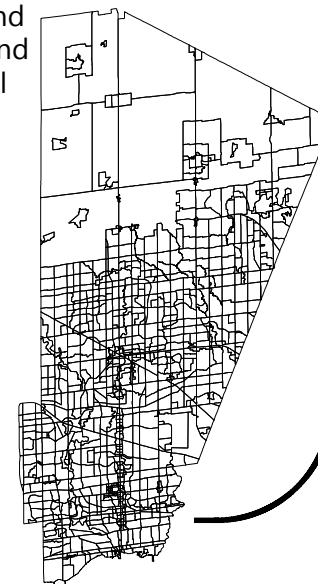
1,105

Example:

0982

Last Update:

2018



Water Pressure Zones (WPZ)

Each Water Pressure Zone delineates a distinct area where the pressure of the potable water delivered to homes/facilities is within an acceptable range for both humans and infrastructure.

Count:

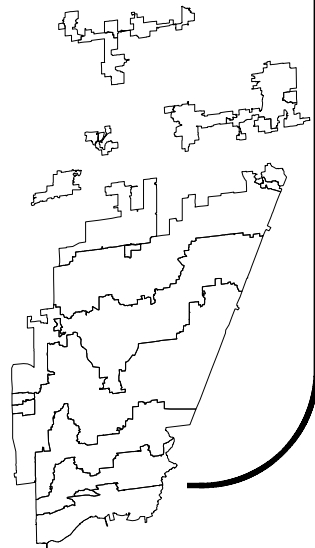
23

Example:

12B

Last Update:

2018



Sanitary Sewersheds (SSS)

Sanitary Sewersheds are formed around trunk sanitary sewer lines and subsidiaries; all homes/facilities within each sewershed drain into the associated trunk sewer.

Count:

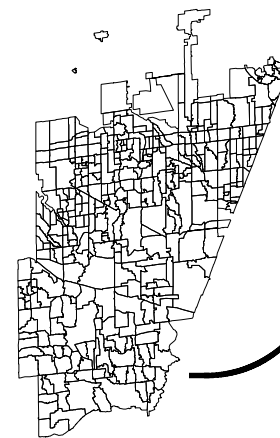
383

Example:

MW-CVS-4

Last Update:

2018



Traffic Zones (TZ)

Traffic Zones are the geographic unit used in the Region's (Public Works - Transportation Planning) travel demand forecasting model.

Count:

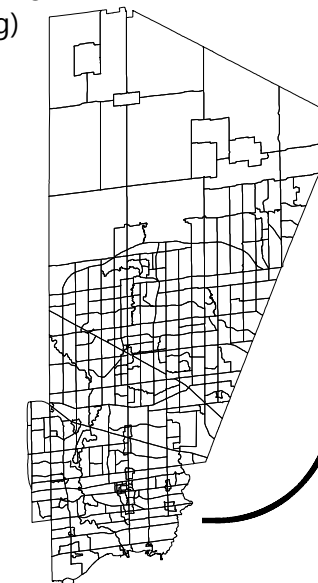
441

Example:

3010

Last Update:

2014



Peel Geographies

Peel Police Divisions (PPD)

The Region of Peel was divided in 5 police Divisions (2 in Brampton, 2 in Mississauga and the airport) with the purpose of distributing workloads, performing metrics and ensuring police visibility.

Count:

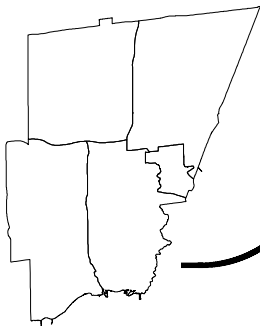
5

Example:

21 Division

Last Update:

2014



Police Patrol Zones (PPZ)

Also known as Beats, Patrol Zones are defined to address police units deployment, responsibility area and problem solving.

Count:

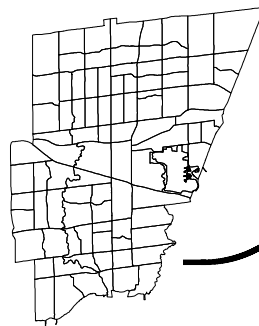
94

Example:

11220

Last Update:

2019



Local Health Integration Network (LHIN)

LHINs are local health organizations set by the Ministry of Health and Long-Term Care, designed to plan, integrate and fund local health services including hospitals, community care access centres, home care, long-term care, mental health, community health centres as well as addiction and community support services.

Count: Last Update:

136 2018

Example:

Central West



Health Data Zones (HDZ)

Data Zones (DZs) are a customized level of geography developed for Peel Public Health using Census Data for the purpose of mapping health status data. Each Data Zone is an aggregate of neighbouring Census Tracts. Data Zones do not cross municipal boundaries.

Count:

39

Example:

Applewood

Last Update:

2016



Waste Collection Zones

Waste Collection Zones are set by Region of Peel Public Works Department and divide the Region into residential garbage/recycling/compost & yard waste pick-up areas by day of week.

Count:

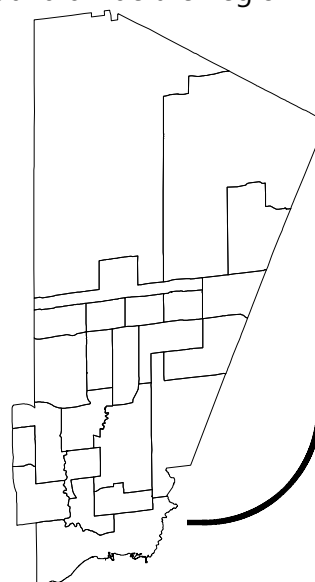
24

Example:

Monday - A

Last Update:

2021



Regional Urban Boundary

Delineates the Regional Urban Boundary. In order to provide certainty as to which lands are being proposed for urban purposes and which lands will remain agricultural or rural within the timeframe of the Region of Peel Official Plan, a Regional Urban Boundary was established, within which urban growth will be planned to occur in a phased manner until 2051.

Count:

6

Example:

Caledon East

Last Update:

2022

